Historic, archived document

Do not assume content reflects current scientific knowledge, policies, or practices

1
F765Fo
Gallatin
Reserve

Flat
Folio

U. S. Department of Agriculture
FOREST SERVICE
GIFFORD PINCHOT, Forester

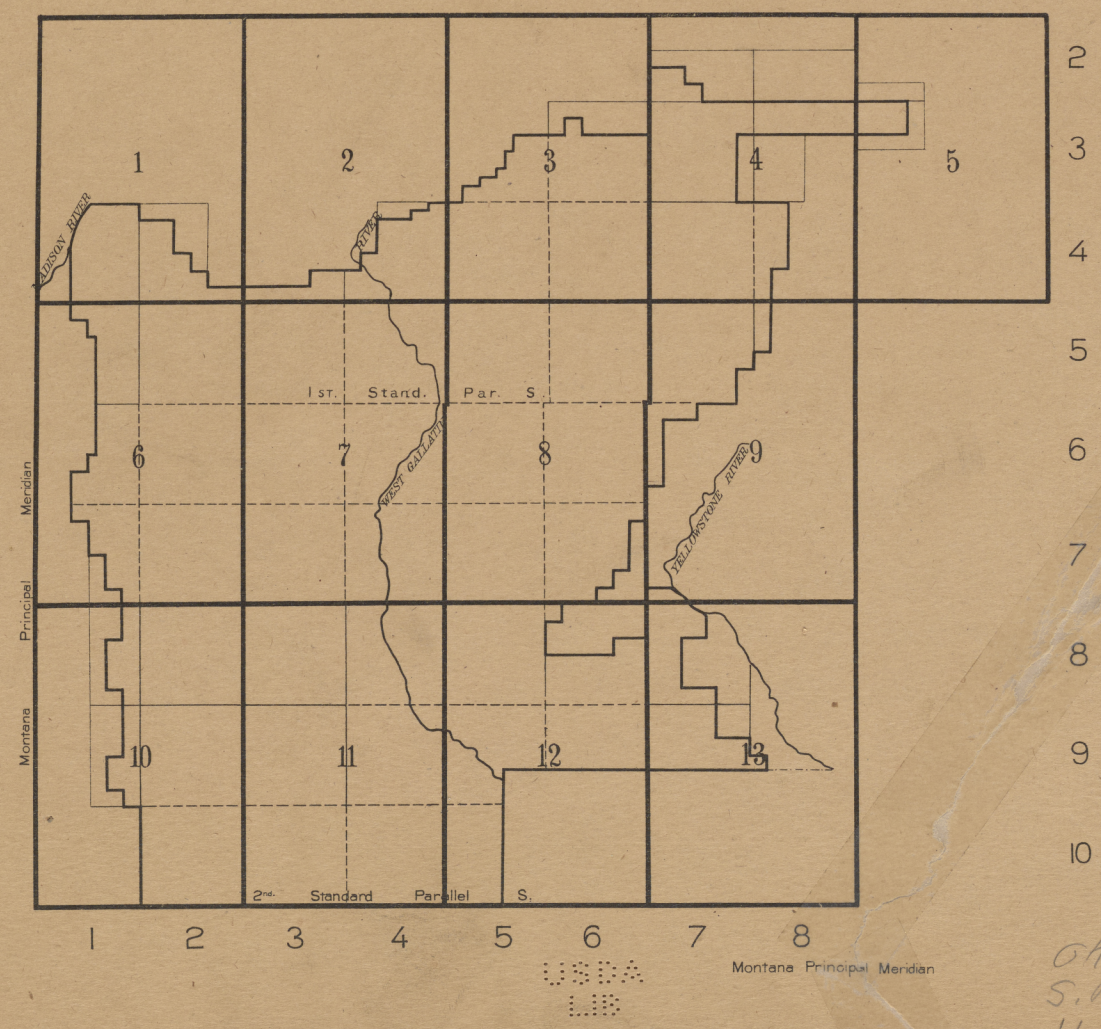
# FOREST ATLAS

OF THE

## NATIONAL FORESTS OF THE UNITED STATES

# GALLATIN

## FOLIO




USDA
LIB

GA-
S.P.B
11-29-24

COMPILED AND PRINTED BY THE U. S. GEOLOGICAL SURVEY
GEORGE OTIS SMITH, DIRECTOR

nie
dany

# FOREST ATLAS

## GENERAL CLASSIFICATION

### Commercial Timber

- Less than 2,000 B.F. per acre
- 2,000 to 5,000 B.F. per acre
- 5,000 to 10,000 B.F. per acre
- 10,000 to 25,000 B.F. per acre
- 25,000 to 50,000 B.F. per acre

- Woodland, cordwood, poles, etc.
- Chaparral or brush
- Sagebrush
- Grassland, parks, etc.
- Barren, above timberline, etc.
- Desert
- Burn, not restocking
- Burn, scattering trees
- Burn, forest cover established
- Windfall
- Bug-killed or diseased
- Old cutting, less than $\frac{1}{3}$ of the merchantable timber removed
- Old cutting, $\frac{1}{3}$ to $\frac{2}{3}$ of the merchantable timber removed
- Old cutting, $\frac{2}{3}$ to all of the merchantable timber removed

- Timber sales, less than $\frac{1}{3}$ of the merchantable timber removed
- Timber sales, $\frac{1}{3}$ to $\frac{2}{3}$ of the merchantable timber removed
- Timber sales, $\frac{2}{3}$ to all of the merchantable timber removed

- Cultivated
- Irrigated

## TITLE

- Alienations
- Permanent alienations
- (A) State lands, approved
- State lands, not approved
- I Indian allotments
- L Lieu selections
- RP Railway lands, patented
- R Railway lands, not patented
- HP Homesteads, patented
- H Homesteads, not patented
- CE Cash entry
- T Timber and stone
- C Coal entry
- TE Townsite entry
- Mineral lode claims, patented
- P Mineral placer claims, patented
- M Mineral mill site, patented
- MC Mineral classification

## GRAZING MAP LEGEND

- Supervisor's headquarters
- Supervisor's division
- Ranger's division
- Grazing districts
- Open for all stock
- Open for cattle and horses only.
- Open for sheep and goats only
- Closed for all stock
- Lambing grounds
- Driveways for stock
- Corral

## CONVENTIONAL SIGNS

- Block line
- Compartment line, sales
- Boundary line for all other classifications
- Grant line
- Telegraph line
- Telephone line
- Power line
- Pipe line
- Aqueduct
- Railroad
- Tramway
- Wire rope conveyor
- Wagon road
- Secondary or private road
- Pack trail
- Foot trail
- Fire line
- Fence
- Ditch
- Flume
- Slide
- Log driving route
- Rollway
- Skidway
- Bridge
- Ferry
- Ford
- Sowing
- Nursery
- Corral
- Supervisor's headquarters
- Ranger's headquarters
- House
- Railroad station
- Stage station
- Power station
- Hotel
- Store
- School
- Church
- Cemetery
- TEL. Telegraph office
- TLP. Telephone office
- Cabin
- Dairy
- Logging camp
- Sawmill, portable
- Sawmill, stationary
- Grist mill
- Grist and sawmill
- Apiary
- Mine location, unpatented

U.S. Improvements made by the United States are marked U. S.

Proposed improvements are shown by the appropriate sign and are designated by "Proposed" on the margin of the maps

Abandoned improvements are shown by zeros O O O O and designated on the margin of the maps

## ALPHA-NUMERIC SYMBOLS FOR WESTERN COMMERCIAL TREE SPECIES

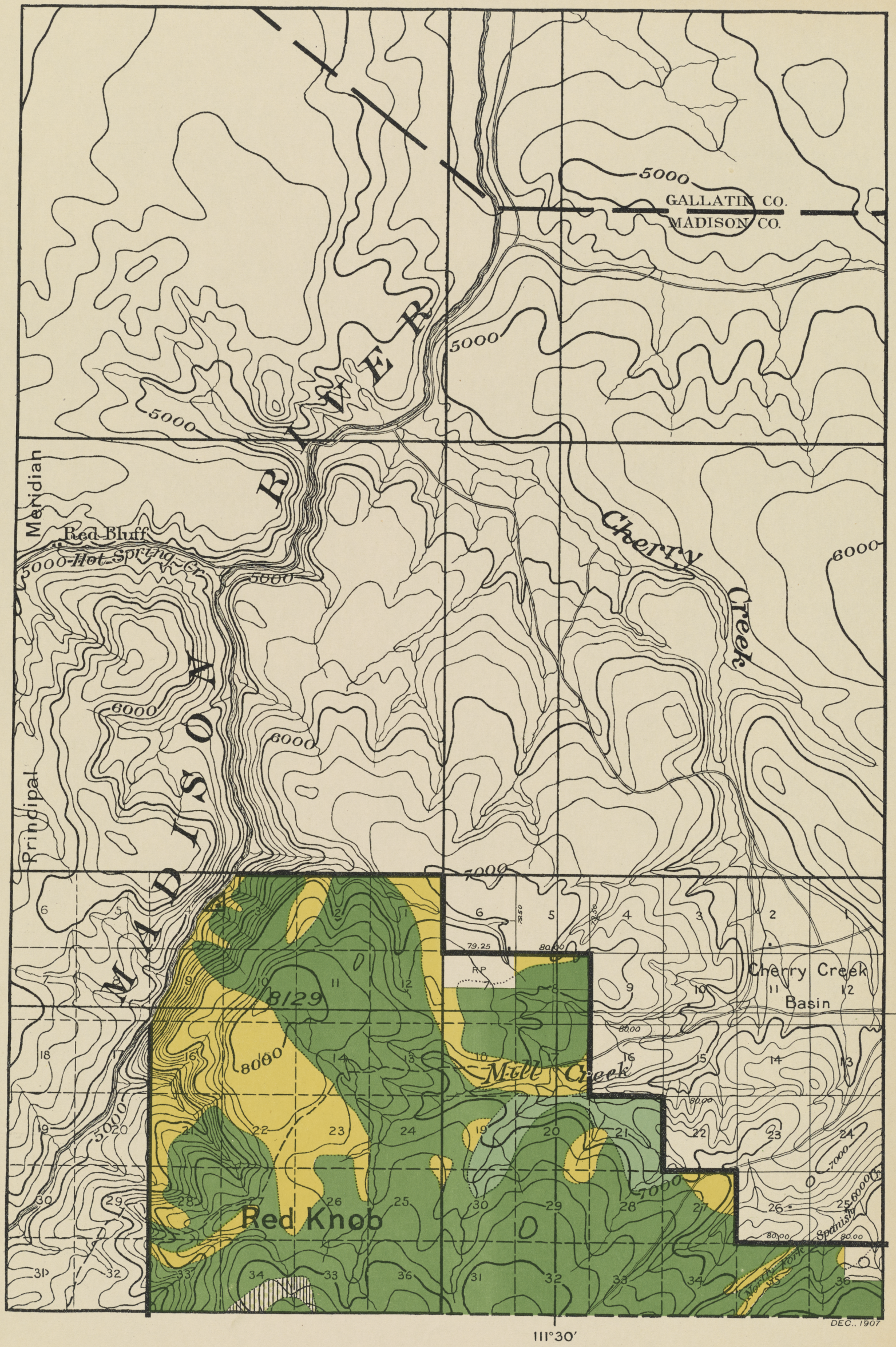
These will be used on maps, where limited space makes necessary, in the following manner:

**DI29** = Pseudotsuga taxifolia, average stand 29,000 B.M. per acre

**Q612** = Quercus agrifolia, average stand 12 cords per acre

**T67** = Thuja plicata, average stand 7 tele-poles per acre

| | | |
|---|---|---|
| **PO** | Pinus murrayana | Lodgepole Pine |
| **1** | flexilis | Limber Pine |
| **2** | monticola | Western White Pine |
| **3** | lambertiana | Sugar Pine |
| **4** | ponderosa | Yellow Pine |
| **5** | coulteri | Coulter Pine |
| **6** | sabiniana | Gray Pine |
| **7** | jeffreyi | Jeffrey Pine |
| **8** | radiata | Monterey Pine |
| **9** | attenuata | Knobcone Pine |
| **B2** | strobiformis | Mexican White Pine |
| **5** | albicaulis | White-bark Pine |
| **6** | torreyana | Torrey Pine |
| **7** | edulis | Pinon |
| **9** | monophylla | Single-leaf Pinon |
| **AI** | Abies magnifica | Magnificent Fir |
| **2** | concolor | White Fir |
| **3** | shastensis | Shasta Fir |
| **4** | nobilis | Noble Fir |
| **5** | lasiocarpa | Alpine Fir |
| **6** | grandis | Lowland Fir |
| **7** | arizonica | Arizona Cork Fir |
| **8** | amabilis | Lovely Fir |
| **9** | venusta | Bristle-cone Fir |
| **S2** | Picea engelmanni | Engelmann Spruce |
| **3** | parryana | Blue Spruce |
| **5** | breweriana | Weeping Spruce |
| **6** | sitchensis | Sitka Spruce |
| **DI** | Pseudotsuga taxifolia | Douglas Fir (Red) |
| **5** | macrocarpa | Bigcone Spruce |
| **H5** | Tsuga mertensiana | Black Hemlock |
| **6** | heterophylla | Western Hemlock |
| **RI** | Sequoia sempervirens | Redwood |
| **5** | washingtoniana | Bigtree |
| **C5** | Chamæcyparis nootkatensis | Yellow Cedar |
| **6** | lawsoniana | Port Orford Cedar |
| **T6** | Thuja plicata | Red Cedar |
| **L5** | Larix lyallii | Alpine Larch |
| **7** | occidentalis | Western Larch |
| **O5** | Libocedrus decurrens | Incense Cedar |
| **K5** | Cupressus macnabiana | Macnab Cypress |
| **6** | macrocarpa | Monterey Cypress |
| **7** | arizonica | Arizona Cypress |
| **8** | goveniana | Gowen Cypress |
| **JI** | Juniperus utahensis | Utah Juniper |
| **2** | pachyphlœa | Alligator Juniper |
| **4** | occidentalis | Western Juniper |
| **5** | sabinoides | Mountain Juniper |
| **7** | californica | California Juniper |
| **9** | monosperma | One seed Juniper |
| **QO** | Quercus chrysolepis | Canyon Live Oak |
| **1** | californica | California Black Oak |
| **2** | lobata | California White Oak |
| **3** | douglasii | Blue Oak |
| **4** | garryana | Pacific Post Oak |
| **5** | wislizeni | Highland Oak |
| **6** | agrifolia | California Live Oak |
| **7** | gambelii | Gambel Oak |
| **8** | densiflora | California Tanbark Oak |
| **9** | engelmanni | Engelmann Oak |
| **M2** | Acer macrophyllum. | Oregon Maple |
| **5** | glabrum | Dwarf Maple |
| **9** | negundo californicum | California Boxelder |
| **WO** | Populus trichocarpa | Black Cottonwood |
| **2** | fremontii | Fremont Cottonwood |
| **5** | tremuloides | Aspen |
| **7** | angustifolia | Narrowleaf Cottonwood. |
| **FI** | Fraxinus pennsylvanica | Red Ash |
| **6** | oregona | Oregon Ash |
| **8** | lanceolata | Green Ash |
| **UI** | Prunus demissa | Western Choke Cherry |
| **Y7** | Platanus wrightii | Arizona Sycamore |
| **8** | racemosa | California Sycamore |
| **XO** | Salix lasiandra | Western Black Willow |
| **2** | sessilifolia | Silverleaf Willow |
| **9** | amygdaloides. | Almondleaf Willow |




T. 2 S.

T. 3 S.

45°30′

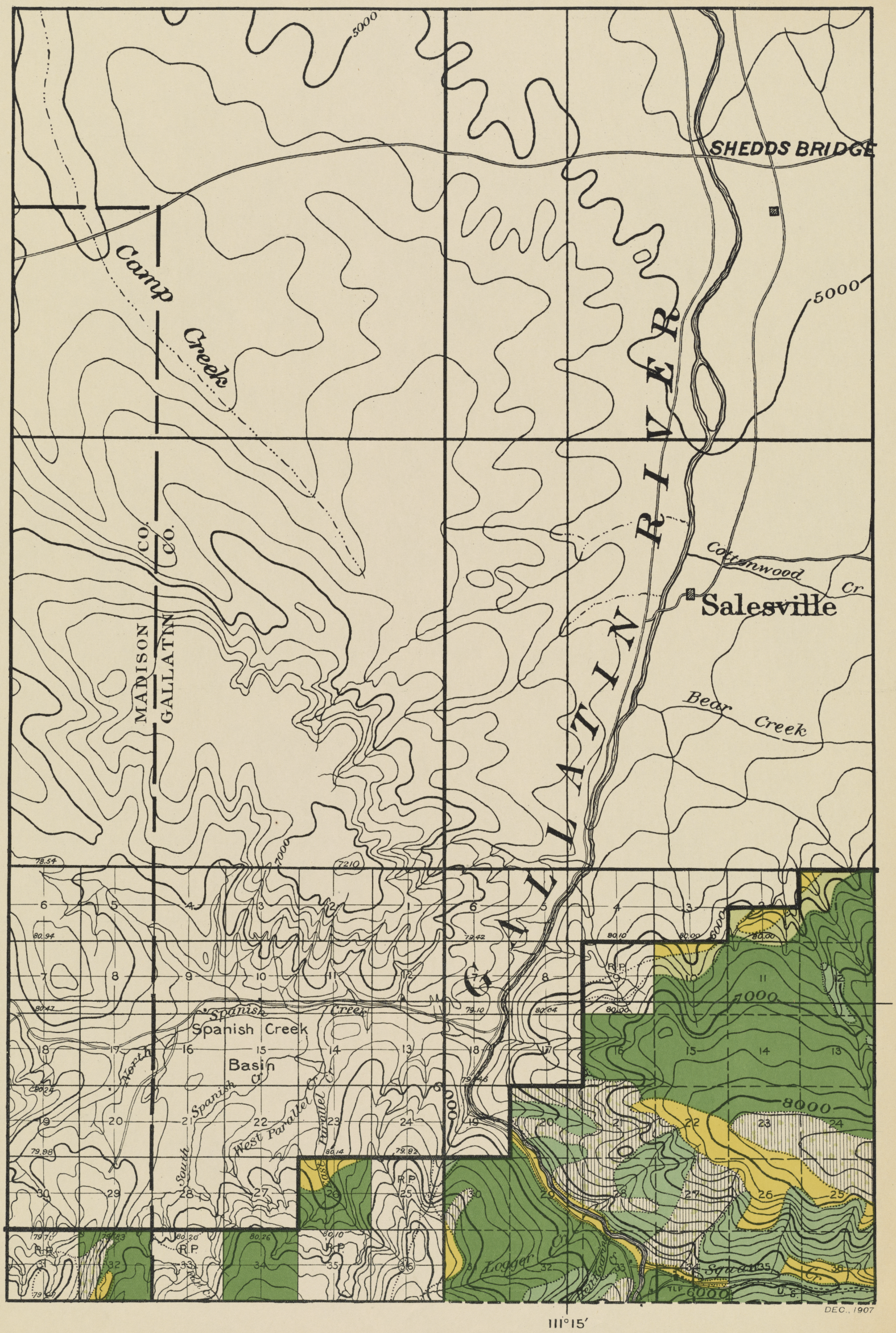
T. 4 S.

111°30′

GALLATIN

R. 1 E.

R. 2 E.




T. 2 S.

T. 3 S.

45°30′

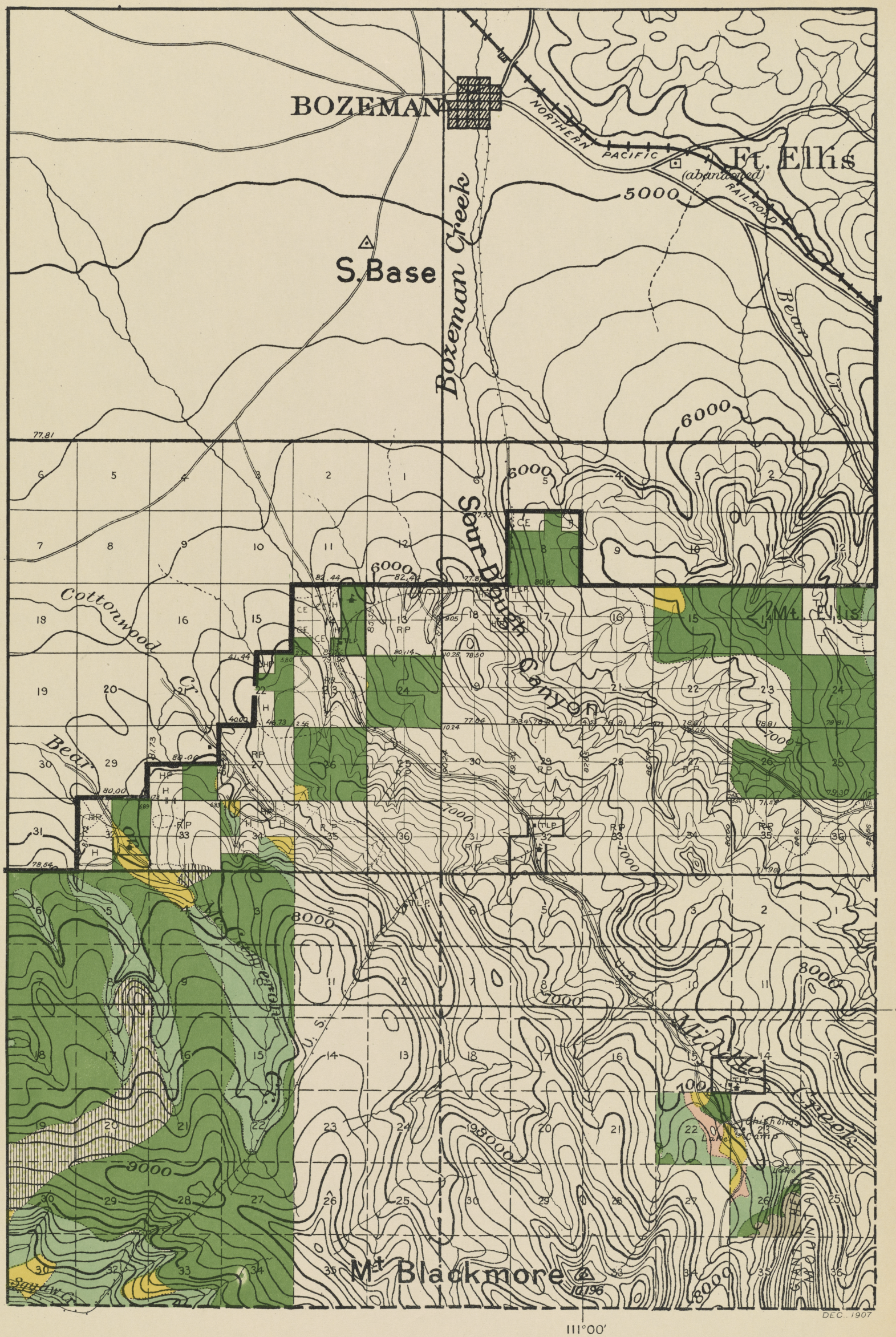
T. 4 S.

111°15′

GALLATIN

R. 3 E.

R. 4 E.




T. 2 S.

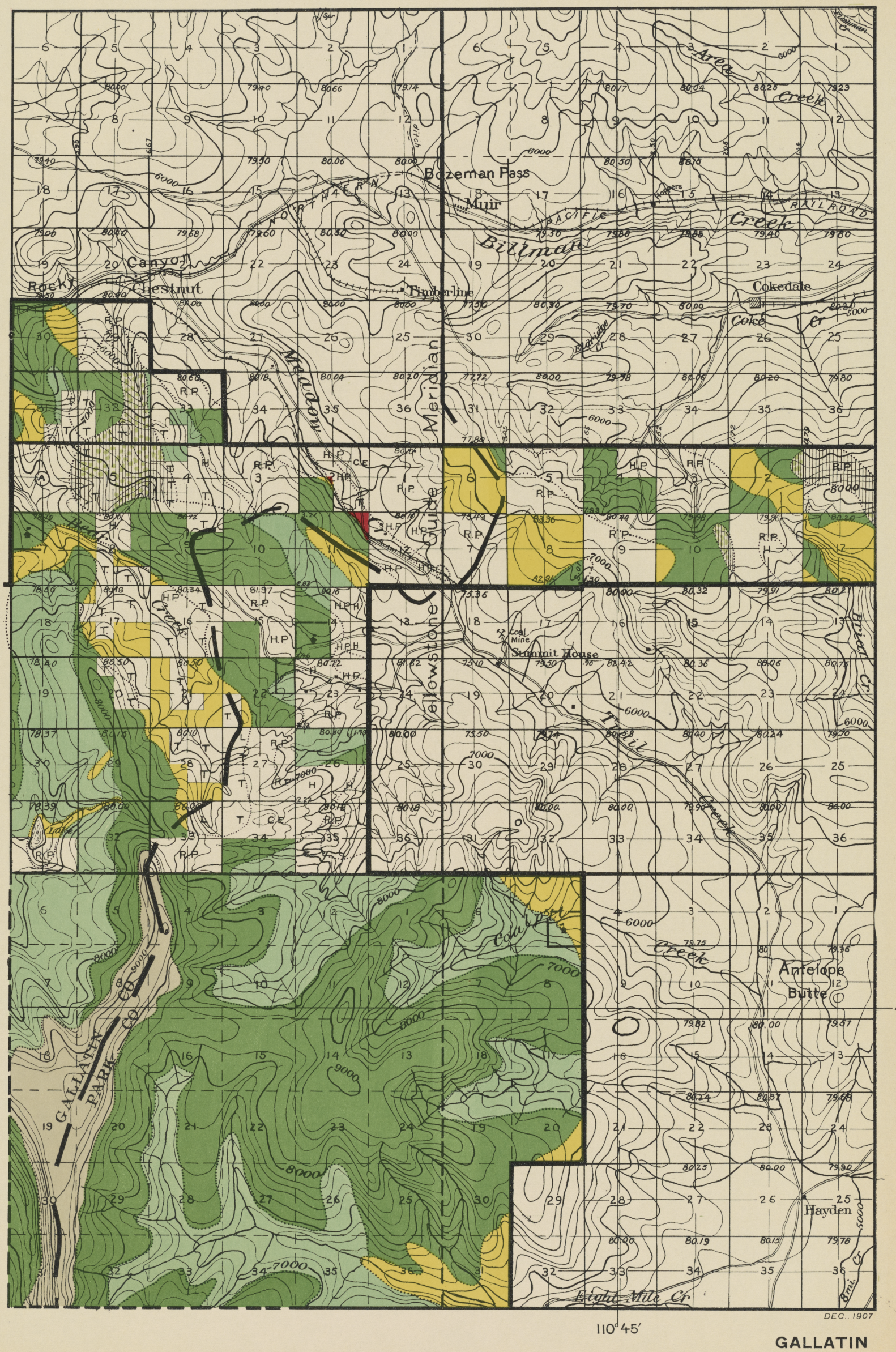
T. 3 S.

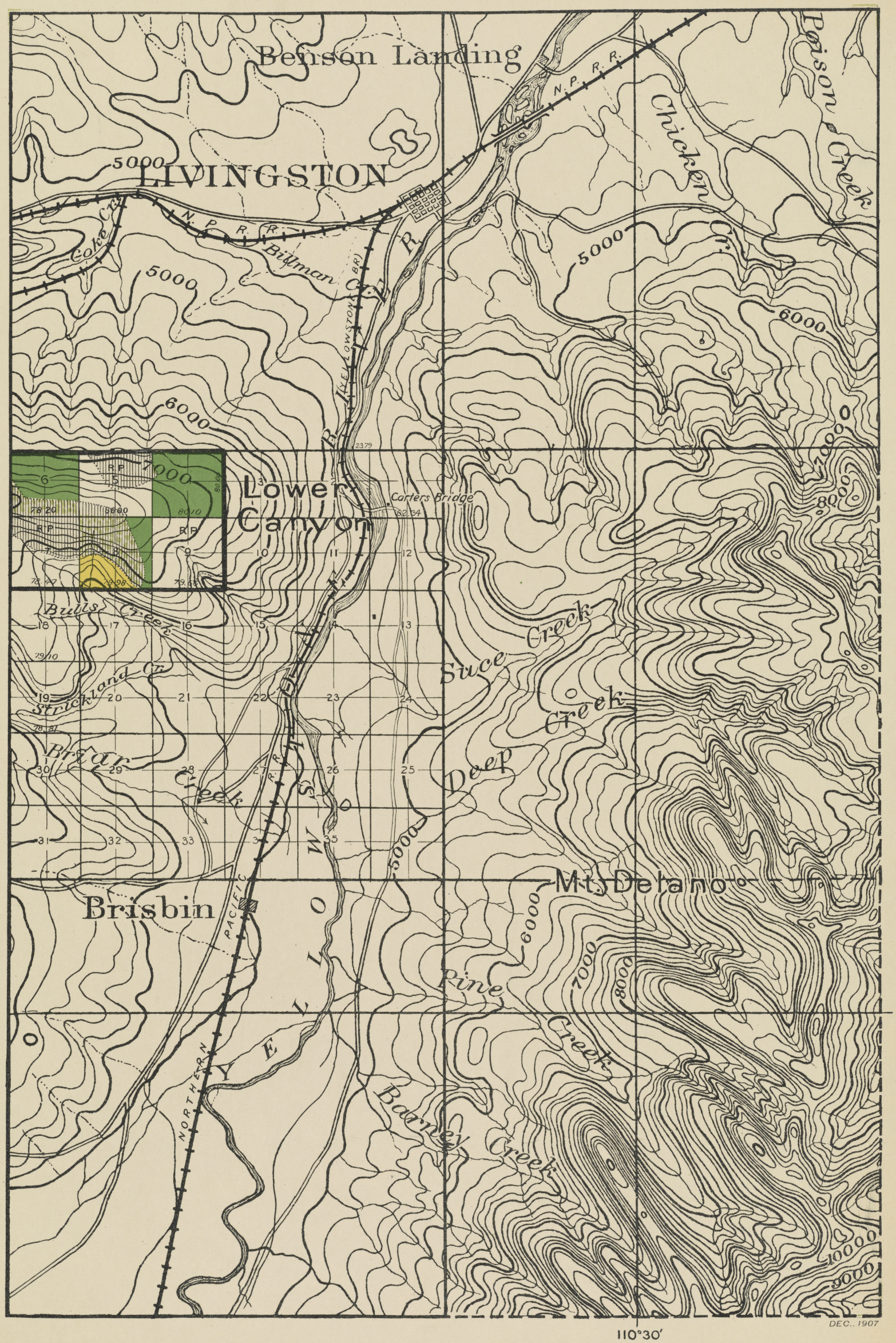
T. 4 S.

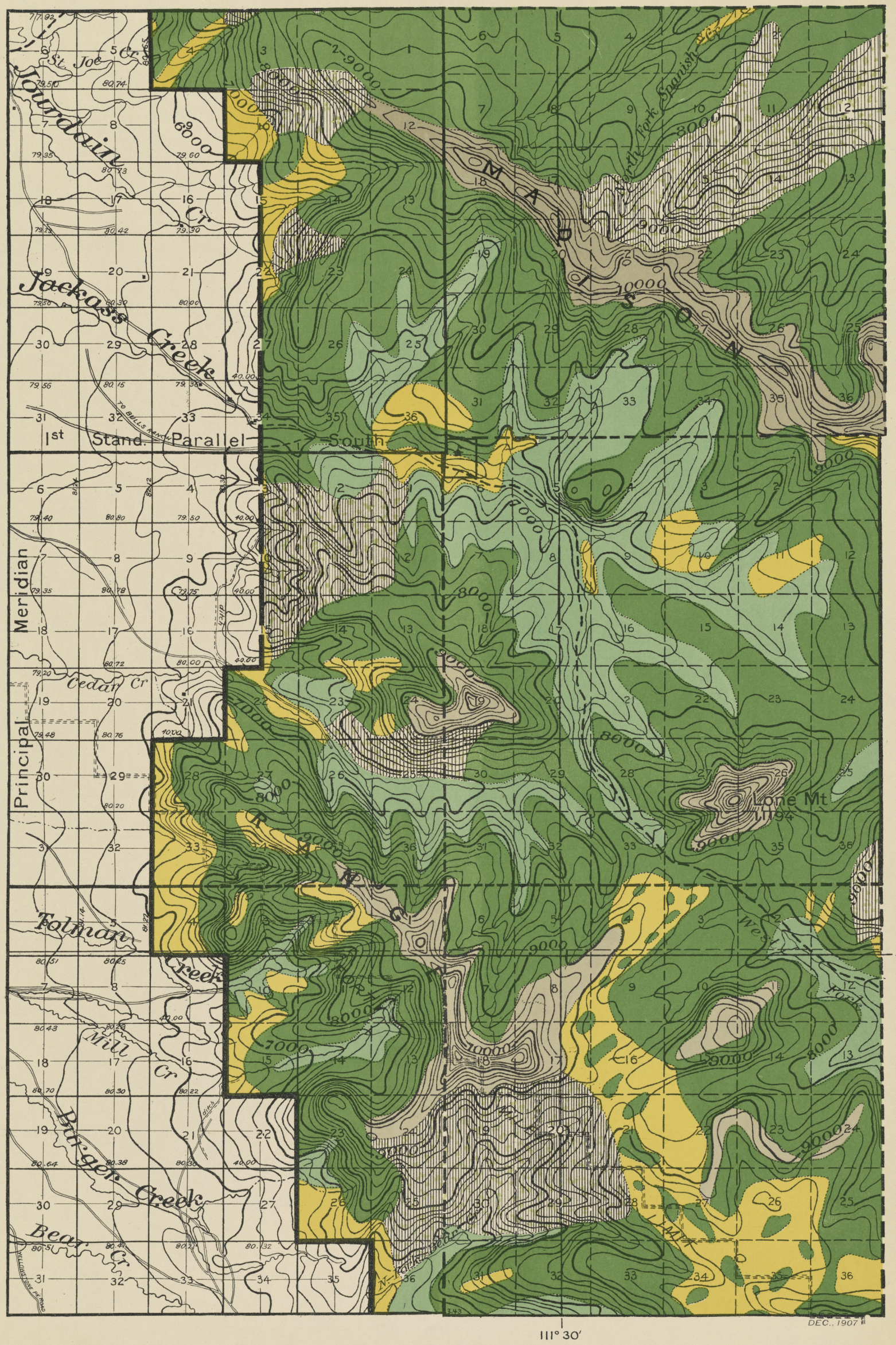
GALLATIN


R. 5 E.

R. 6 E.


Bozeman Pass
Muir
Billman
Creek
Area
Creek
Rocky Canyon
Chestnut
Timberline
Cokedale
Coke Cr
Meadow
Gulch
Meridian
Summit House
Coal Mine
Trail
Creek
Lake
GALLATIN PARK CO
Antelope Butte
Hayden
Bright Mile Cr
Brian Cr
Coal Pit Creek
Smith Cr
NORTHERN PACIFIC RAILROAD
T. 2 S.
T. 3 S.
T. 4 S.
45°30′
110°45′
R. 7 E.
R. 8 E.
GALLATIN
DEC., 1907


Benson Landing
LIVINGSTON
N. P. R. R.
Coke Cr.
Billman Cr.
Yellowstone R.
Chicken Cr.
Poison Creek
5000
6000
7000
8000
10000
9000
Lower Canyon
Carters Bridge
Bulls Creek
Strickland Cr.
Briar Creek
Spruce Creek
Deep Creek
Mt. Delano
Brisbin
Pine Creek
Bonney Creek
YELLOWSTONE
NORTHERN PACIFIC R.R.
45° 30'
110° 30'
DEC., 1907
T. 2 S.
T. 3 S.
T. 4 S.
R. 9 E.
R. 10 E.
GALLATIN


Little Joe Cr
Lourdeau
Cr
Jackass Creek
1st Stand. Parallel South
Principal Meridian
Cedar Cr
Tolman Creek
Mill Cr
Burger Creek
Bear Cr
MADISON
Middle Fork Spanish Cr
Lone Mt
11194
West Fork
Fork
T. 5 S.
T. 6 S.
T. 7 S.
45° 15′
111° 30′
DEC., 1907
GALLATIN
R. 1 E.
R. 2 E.




T. 5 S.

T. 6 S.

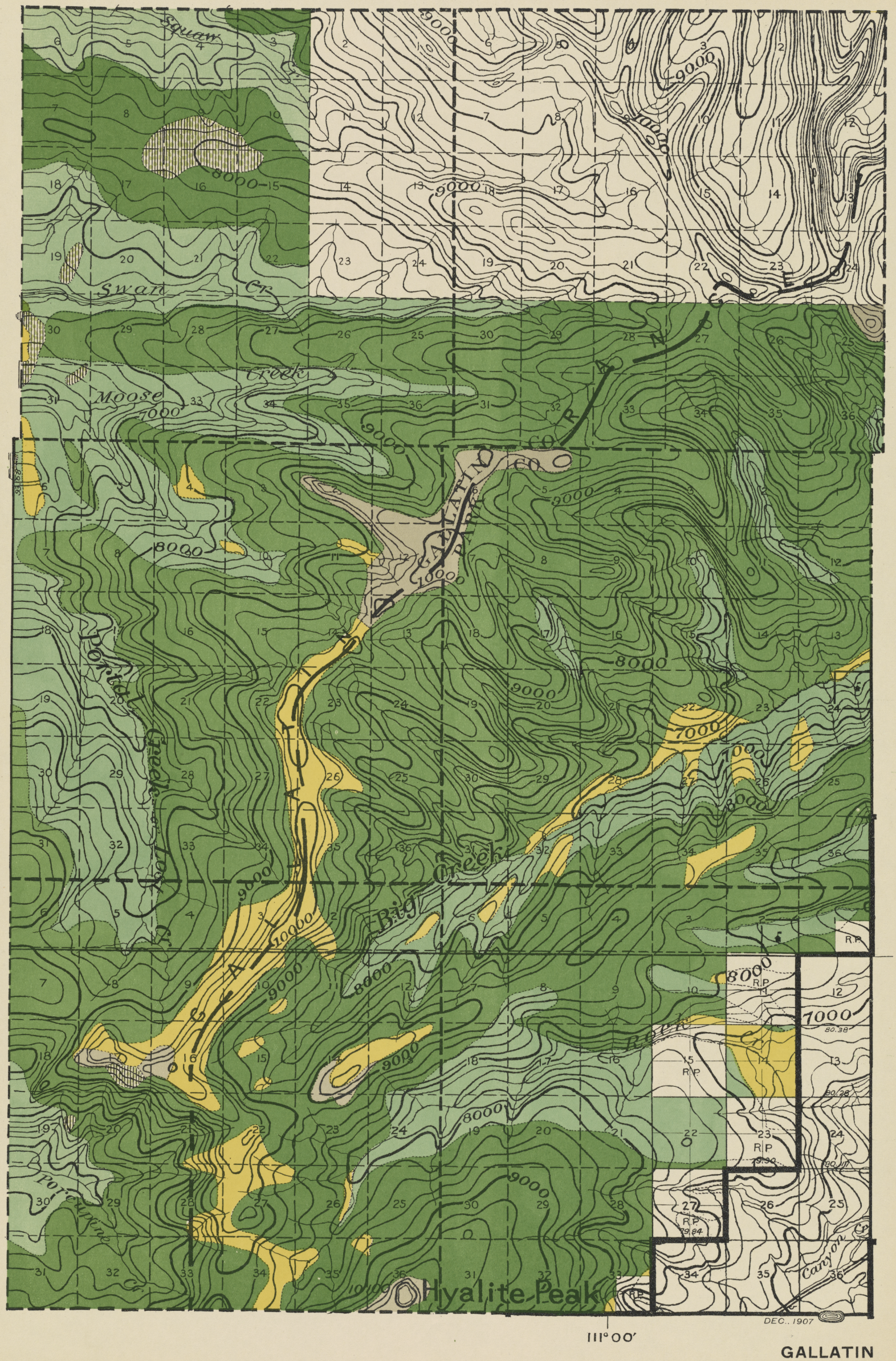
45°15′

T. 7 S.

111°15′

R. 3 E.

R. 4 E.




T. 5 S.

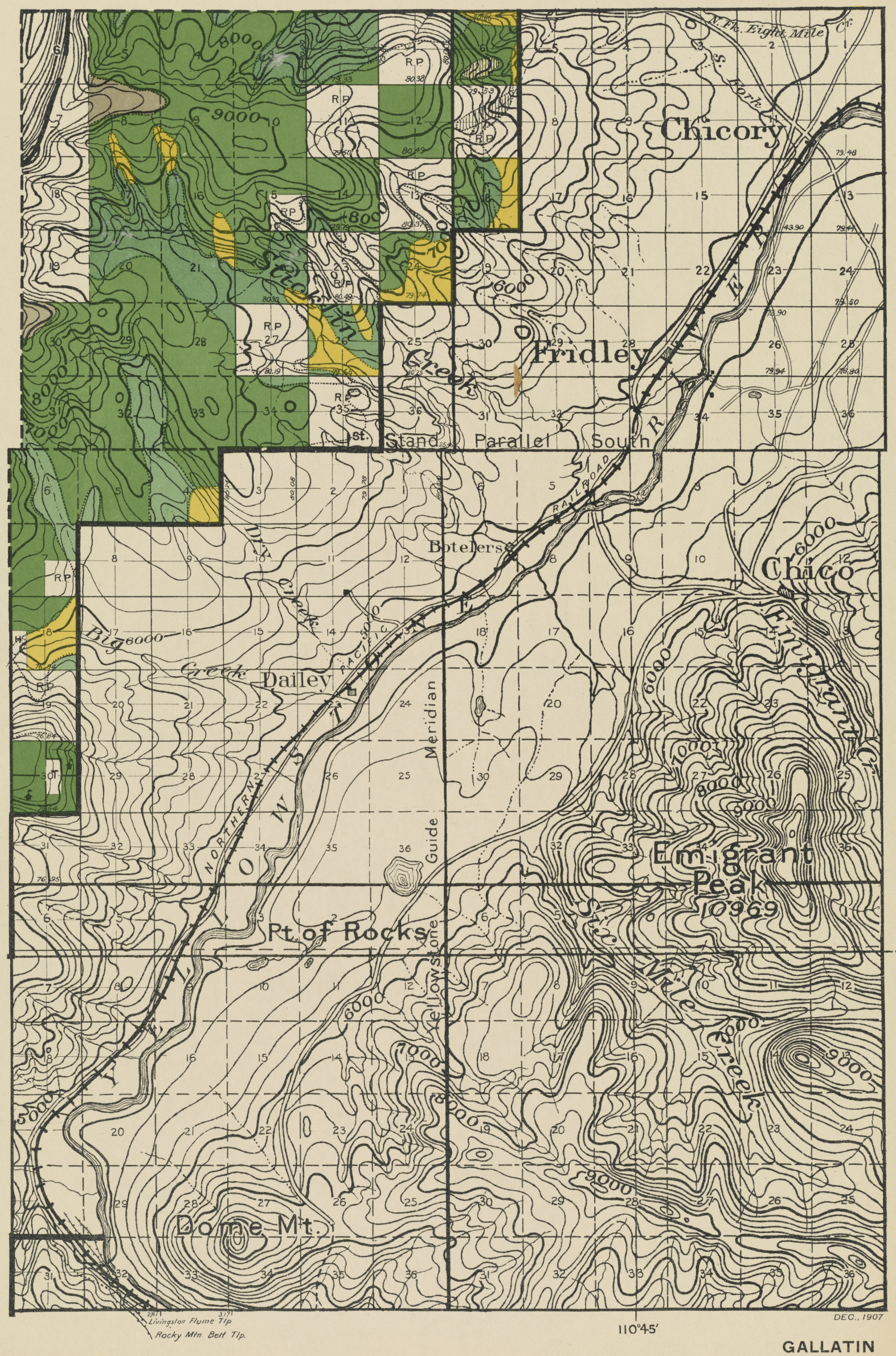
T. 6 S.

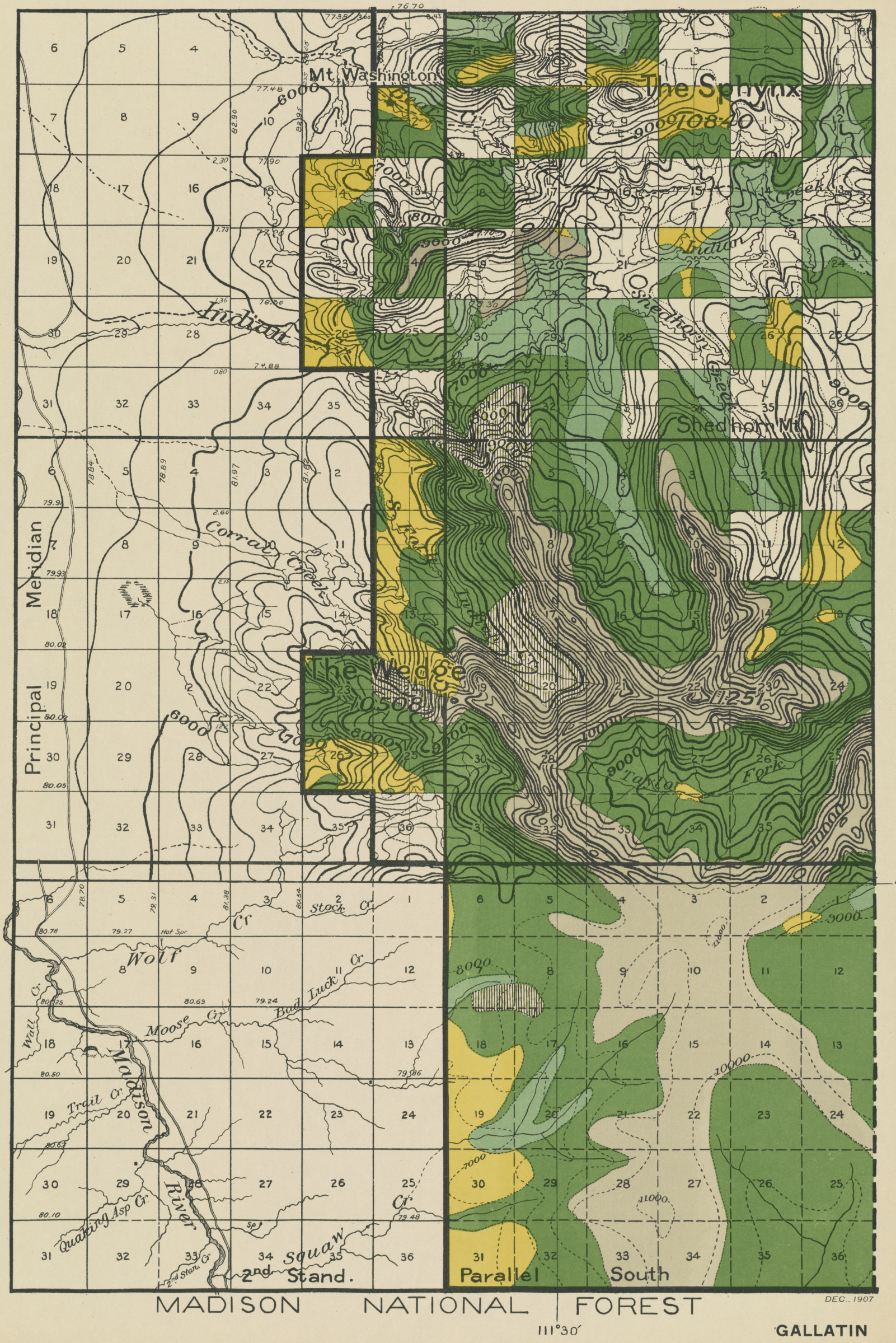
T. 7 S.


R. 5 E.

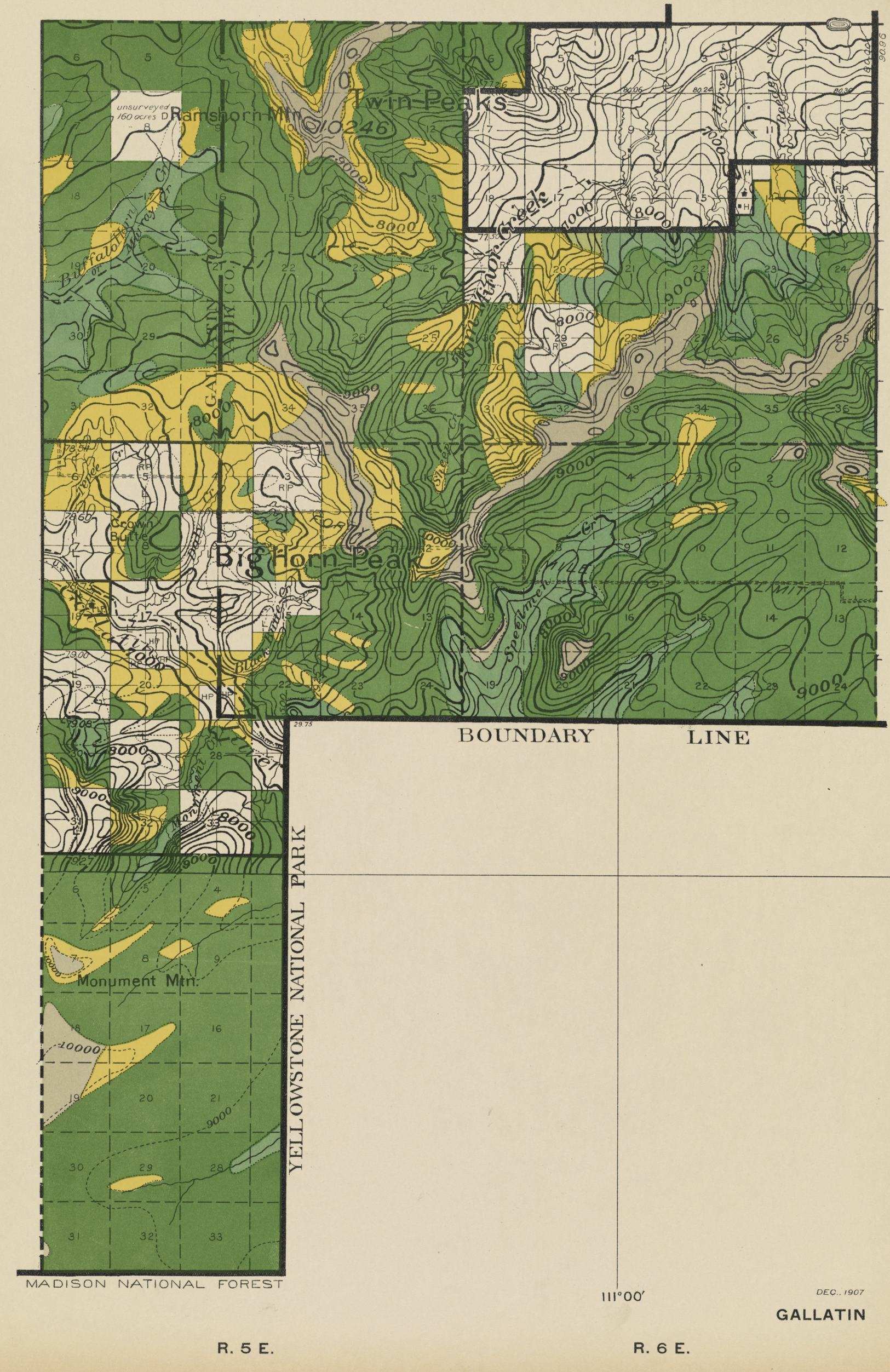
R. 6 E.

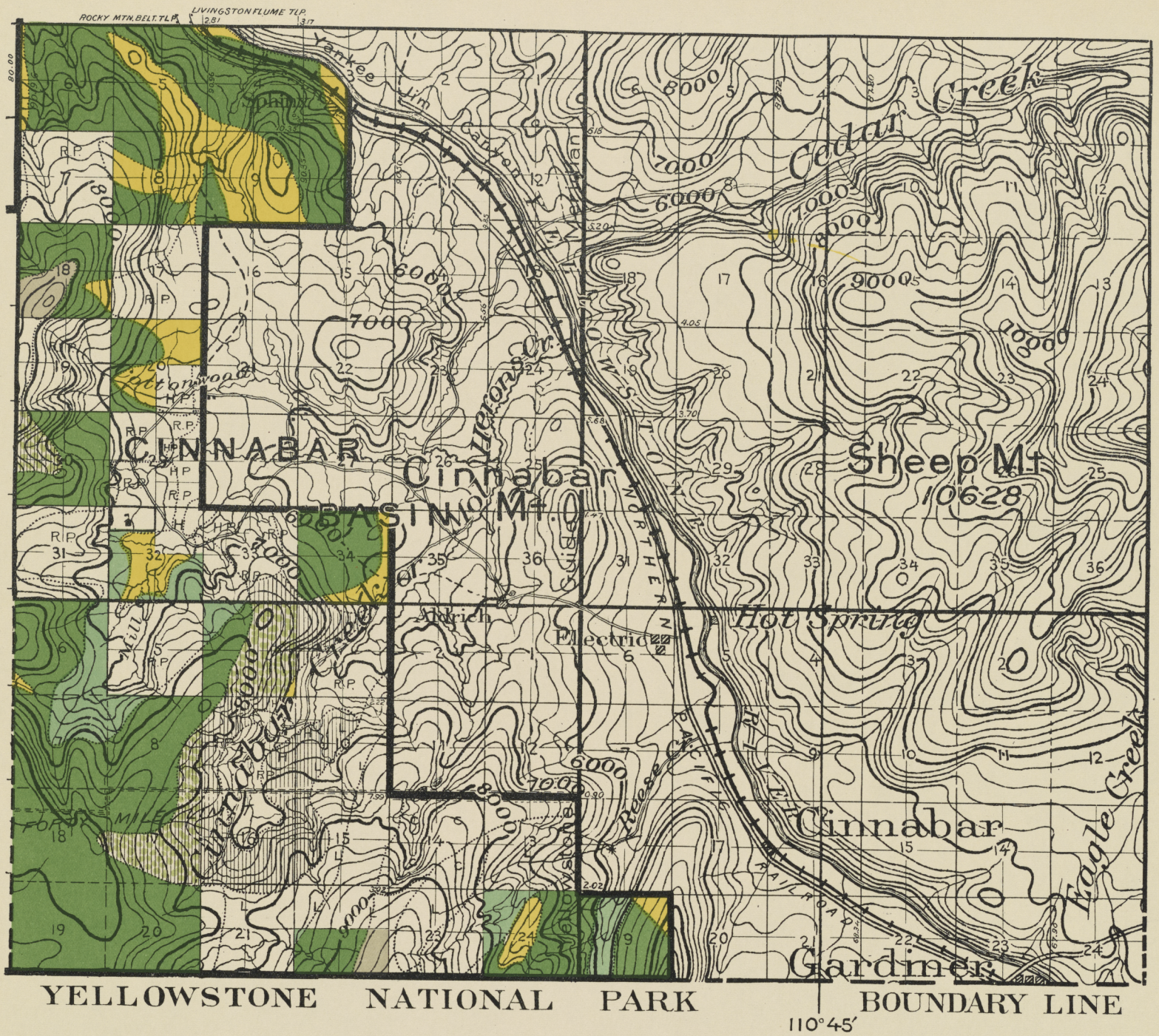
GALLATIN


N. Fk. Eight Mile Cr.
S. Fork
Chicory
Fridley
Stockton Creek
1st Stand Parallel South
Botelers
Chico
Emigrant Cr.
Big Creek
Dailey
Meridian
Guide
Emigrant Peak 10969
Pt. of Rocks
Yellowstone
Wild Creek
Dome Mt.
NORTHERN PACIFIC RAILROAD
Livingston Flume Tlp
Rocky Mtn. Belt Tlp.
45° 15'
110° 45'
DEC., 1907
GALLATIN
T. 5 S.
T. 6 S.
T. 7 S.
R. 7 E.
R. 8 E.


Mt. Washington
The Sphynx
Shedhorn Mt.
The Wedge
Indian
Sheathorn Creek
Corral Creek
Wolf
Stock Cr
Bad Luck Cr
Moose Cr
Wall Cr
Trail Cr
Madison River
Quaking Asp Cr
Squaw Cr
2nd Stand.
Parallel South
Principal Meridian
MADISON NATIONAL FOREST
GALLATIN
DEC., 1907
45°00′
111°30′
T. 8 S.
T. 9 S.
T. 10 S.
R. 1 E.
R. 2 E.

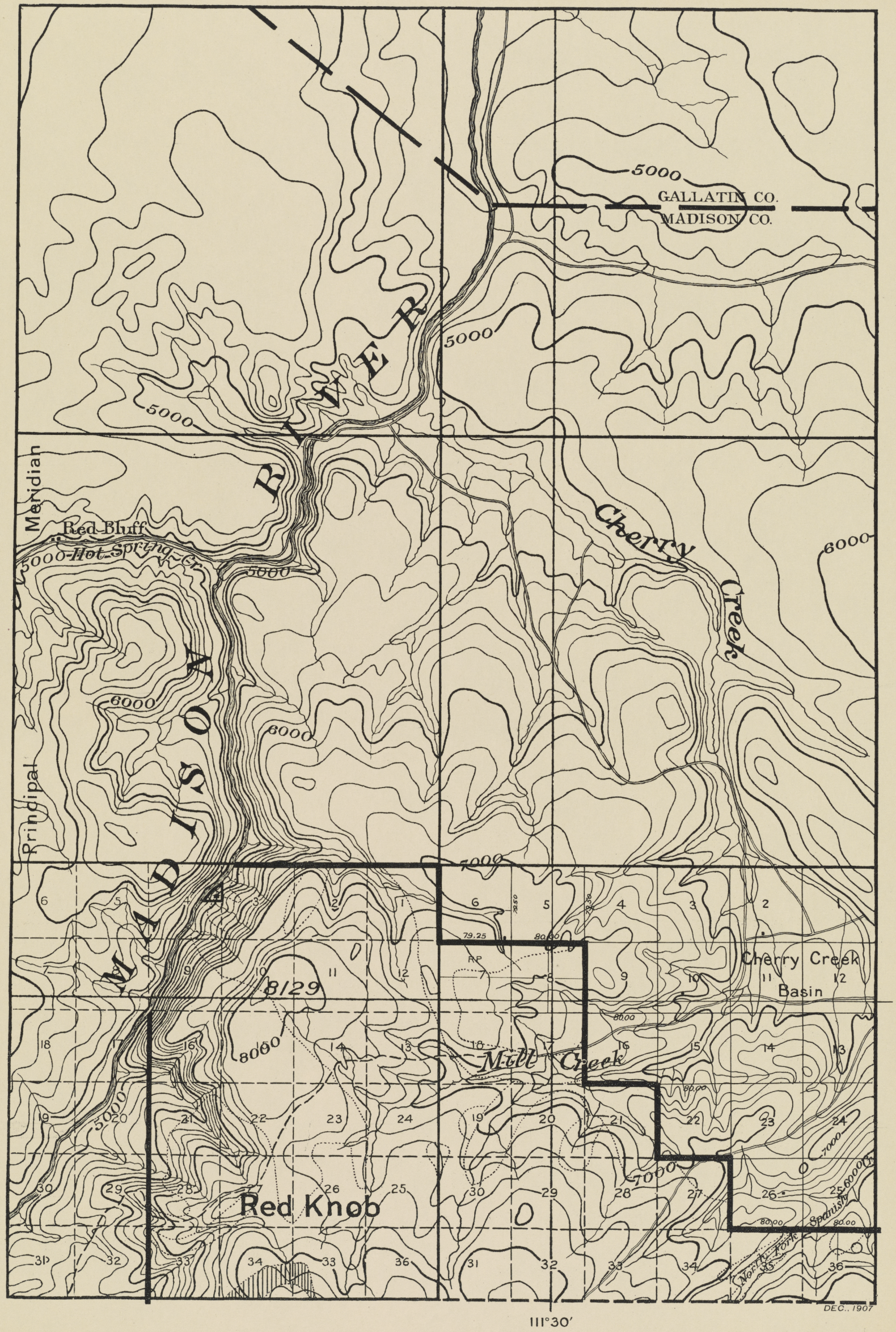

T. 8 S.
T. 9 S.
T. 10 S.
45°00′
111°15′
R. 3 E.
R. 4 E.
MIDDLE BASIN
Dodge Cr.
Mill Cr.
Cabin Cr.
Jack Cr.
Buffalo Horn Cr.
Canada Cr.
Taylor Fork
Creek or
Mt. Hebron
Mt. Jefferson
Mt. Blackmore
Mt. Gallatin
Mt. Holmes
Mt. Wilson
Mt. Ellis
Mt. Hilgard
Mt. Cowen
Mt. Henderson
Mt. Haynes
Mt. Hyalite
Mt. Ellen
Mt. Cleveland
Mt. Lee
Mt. Stanley
Mt. Jackson
Mt. Hedges
Mt. Hood
Mt. Wood
Mt. Hague
Mt. Hilliard
Mt. Hall
Mt. Hamilton
Mt. Hyatt
Mt. Hunter
Mt. Hayden
Mt. Hardy
Mt. Hawkins
Mt. Hawley
Mt. Hawkes
Mt. Hawkins
Mt. Hawley
Mt. Hawkes
Mt. Hawkins
Mt. Hawley
Mt. Hawkes


Twin Peaks
Ramshorn Mtn.
10246
unsurveyed
160 acres
Buffalohorn Cr.
Mary Ann Cr.
Horse Range Cr.
Beaver Cr.
Ramshorn Creek
Sheep Cr.
Trout Cr.
Crown Butte
Big Horn Peak
Speelman Mtn.
Blue Lake Cr.
Northfork of Trout Cr.
Monument Mtn.
9000
8000
10000
7000
GALLATIN CO.
BOUNDARY LINE
YELLOWSTONE NATIONAL PARK
MADISON NATIONAL FOREST
45° 00′
111° 00′
T. 8 S.
T. 9 S.
T. 10 S.
R. 5 E.
R. 6 E.
DEC., 1907
GALLATIN




DEC., 1907

GALLATIN




T. 2 S.

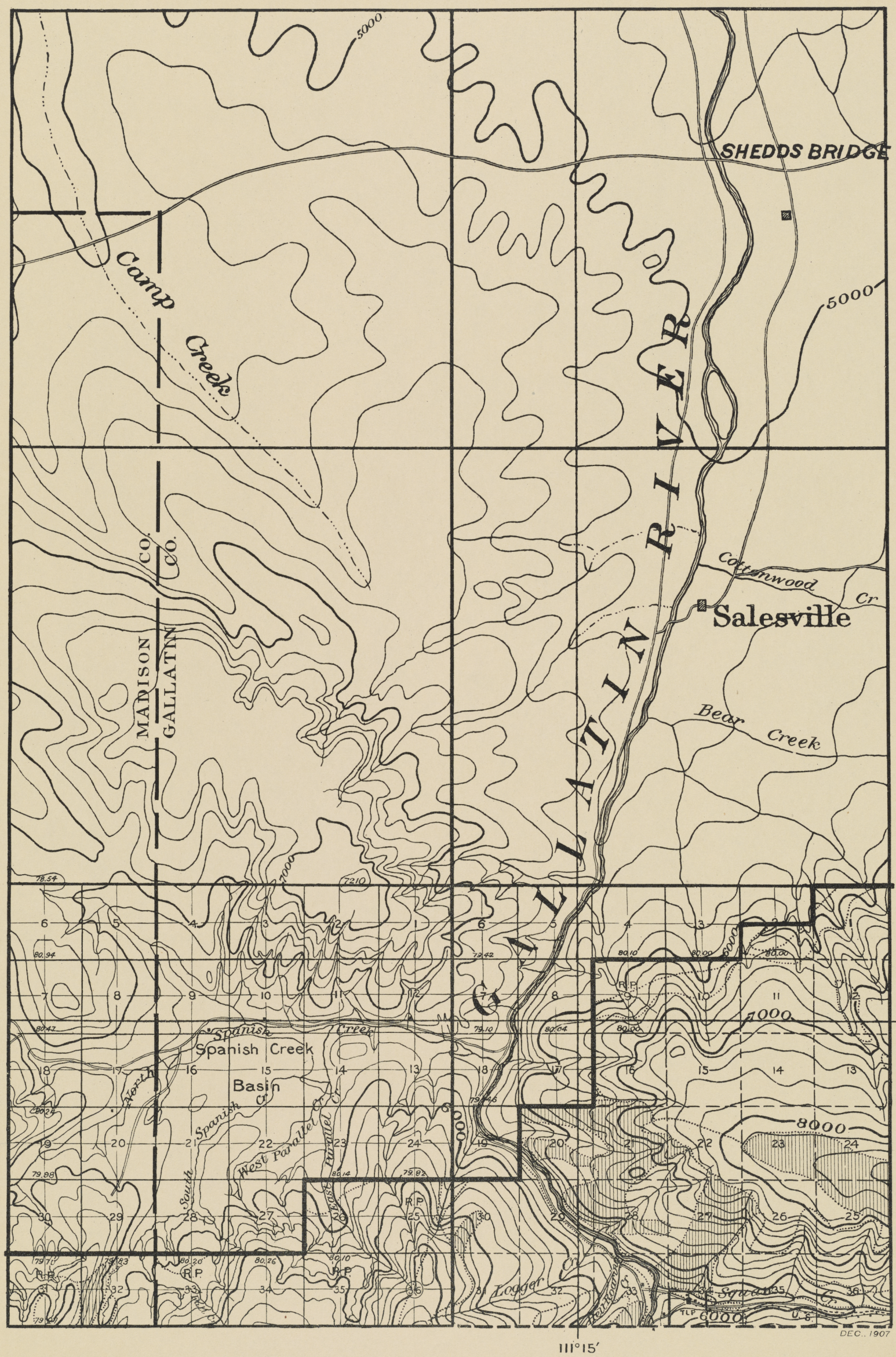
T. 3 S.

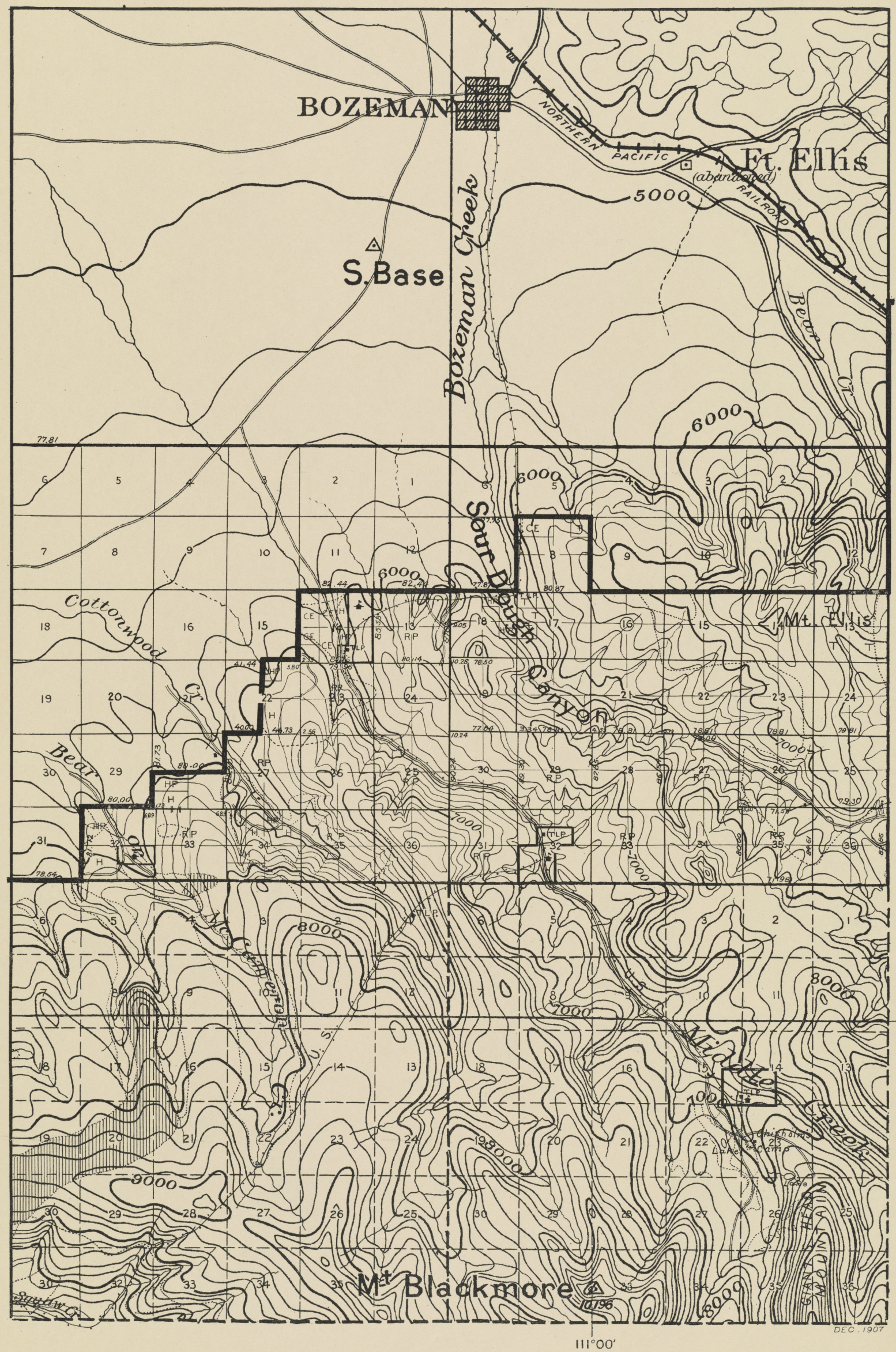
T. 4 S.

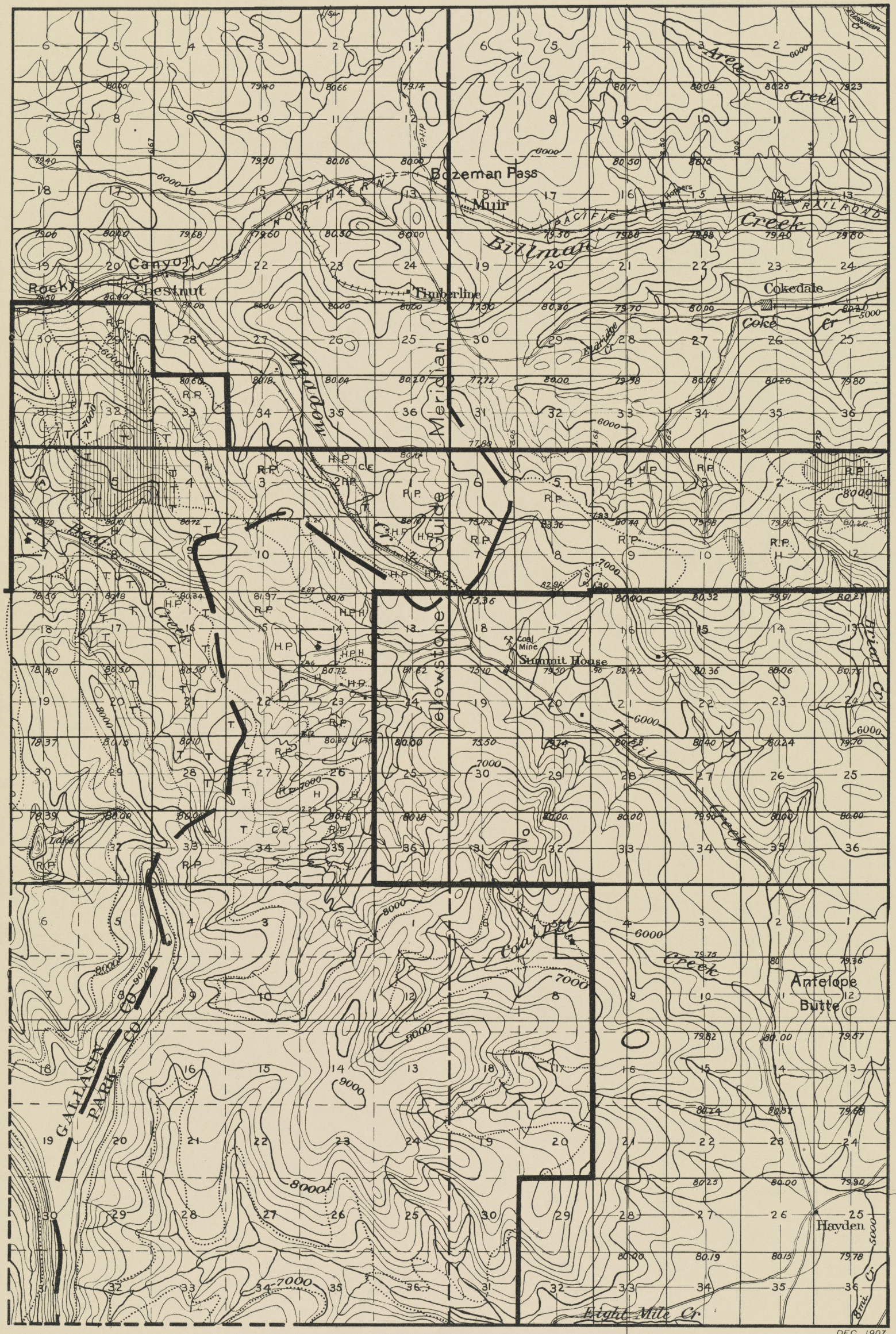
R. 1 E.

R. 2 E.

GALLATIN


SHEDDS BRIDGE
Camp Creek
5000
6000
7000
8000
GALLATIN RIVER
MADISON CO.
GALLATIN CO.
Cottonwood Cr
Salesville
Bear Creek
Spanish Creek Basin
Spanish Creek
North Spanish Cr
South Spanish Cr
West Parallel Cr
East Parallel Cr
Logger Cr
Spanish Cr
R.P.
TLP
U.S.
45°30'
111°15'
T. 2 S.
T. 3 S.
T. 4 S.
R. 3 E.
R. 4 E.
DEC., 1907
GALLATIN


BOZEMAN
NORTHERN PACIFIC
Ft. Ellis
(abandoned)
RAILROAD
5000
S. Base
Bozeman Creek
Bear Cr.
6000
Sour Dough Canyon
Cottonwood Cr.
Mt. Ellis
Bear Cr.
7000
McCartney Creek
U.S.
8000
Middle Creek
Trail
Shishalma Camp
Lake
9000
Mt Blackmore
10,196
Spring Cr.
111°00'
45°30'
DEC. 1907
GALLATIN
R. 5 E.
R. 6 E.
T. 2 S.
T. 3 S.
T. 4 S.




T. 2 S.

T. 3 S.

T. 4 S.

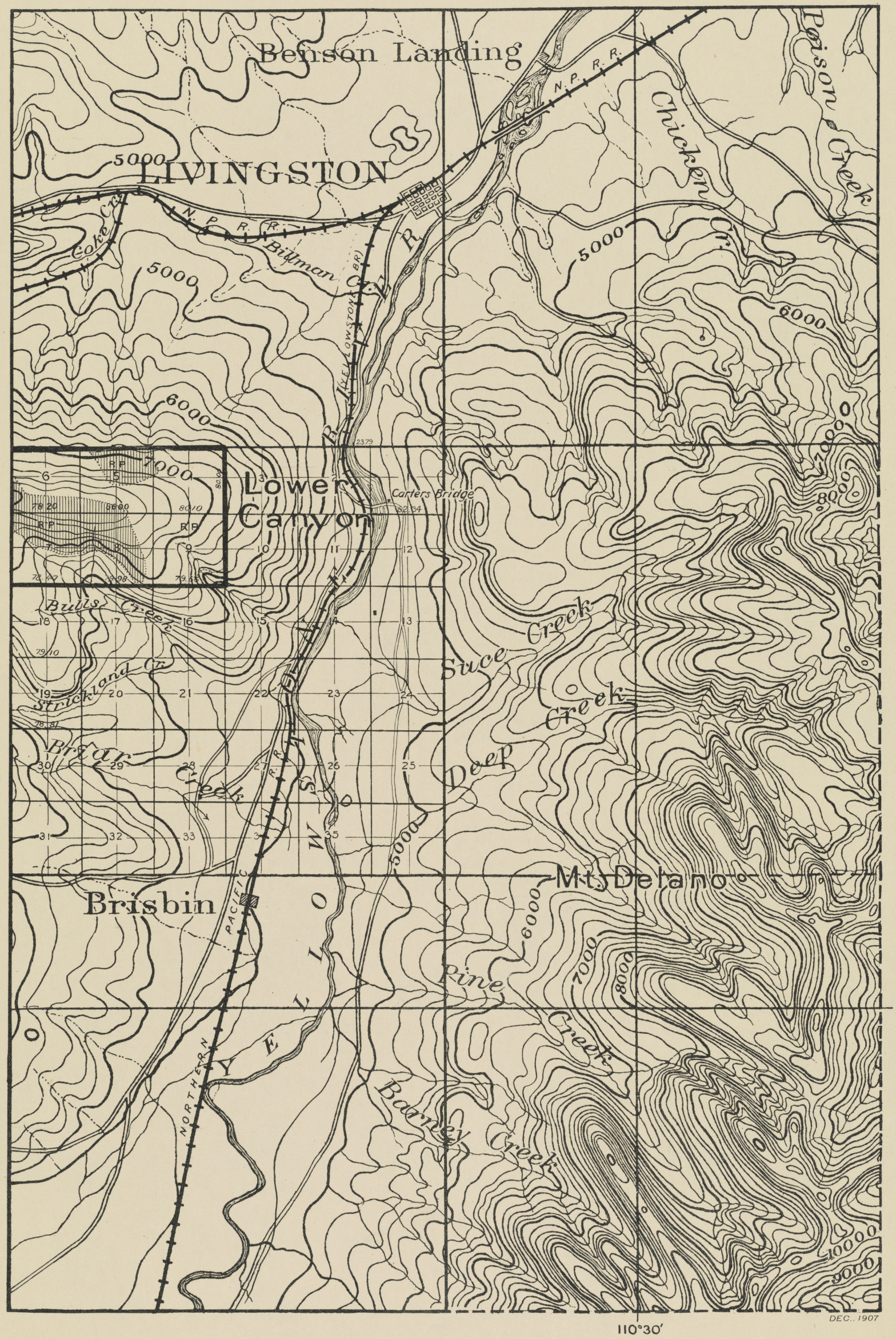
45°30'

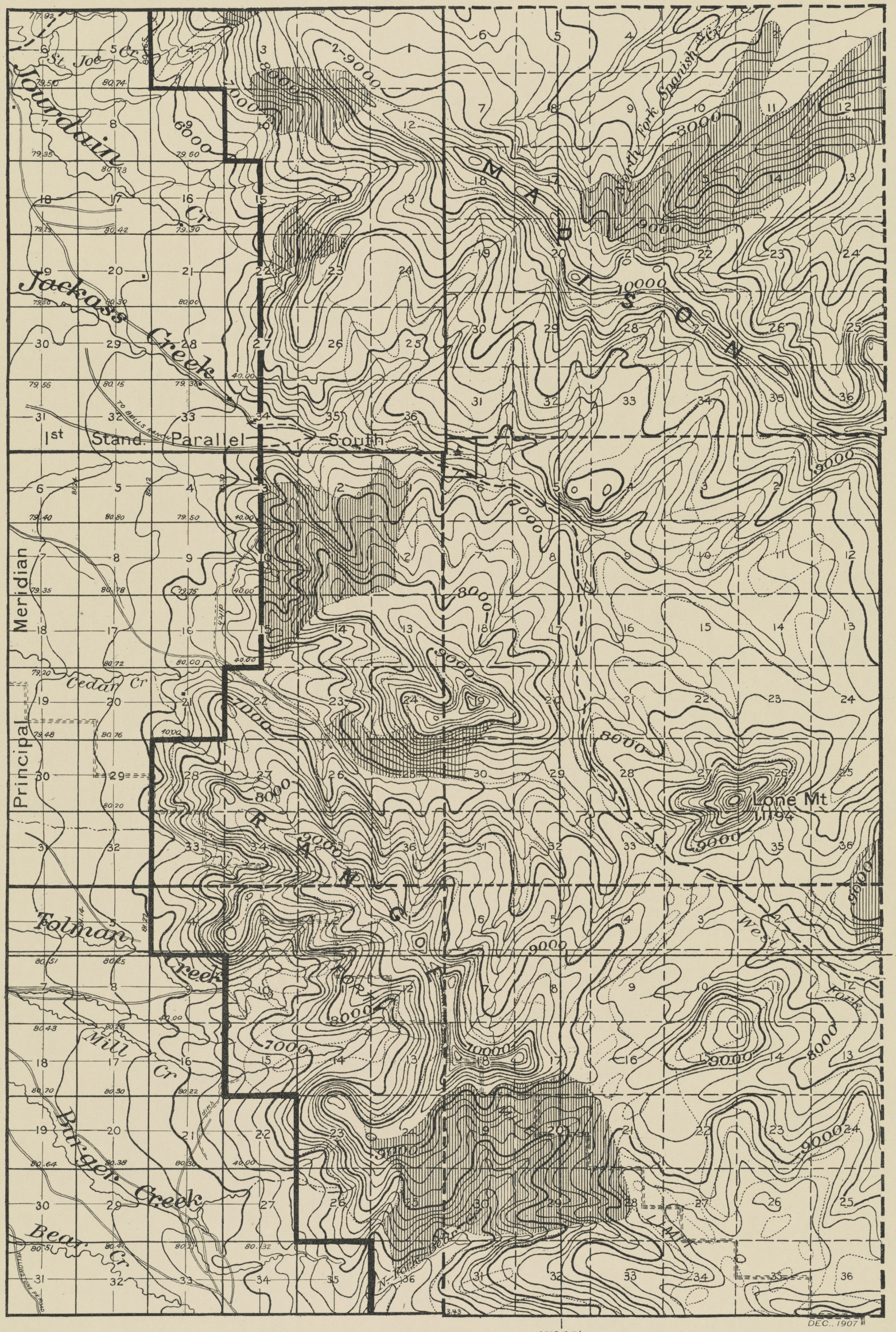
110°45'

GALLATIN

R. 7 E.

R. 8 E.


Benson Landing
LIVINGSTON
N. P. R. R.
Coke Cr.
Billman Cr.
YELLOWSTONE R.
Chicken Cr.
Poison Creek
5000
6000
7000
8000
9000
10000
Lower Canyon
Carters Bridge
Bulls Creek
Strickland Cr.
Briar Creek
Sluice Creek
Deep Creek
Mt. Delano
Brisbin
NORTHERN PACIFIC R. R.
YELLOWSTONE
Pine Creek
Bonney Creek
45° 30′
110° 30′
DEC., 1907
T. 2 S.
T. 3 S.
T. 4 S.
R. 9 E.
R. 10 E.
GALLATIN




T. 5 S.

T. 6 S.

T. 7 S.

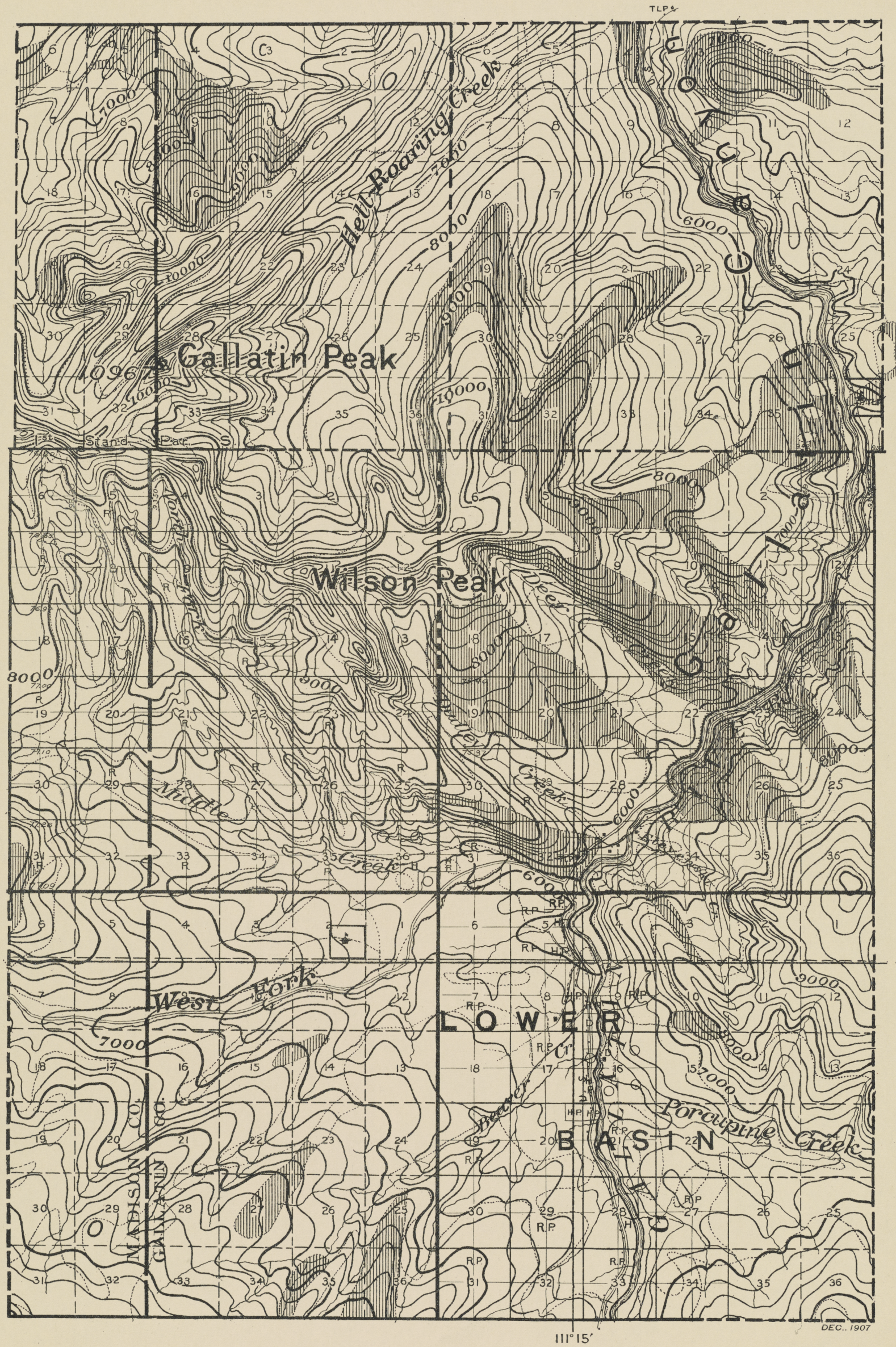
45° 15′

111° 30′

DEC., 1907

R. 1 E.

R. 2 E.




T. 5 S.

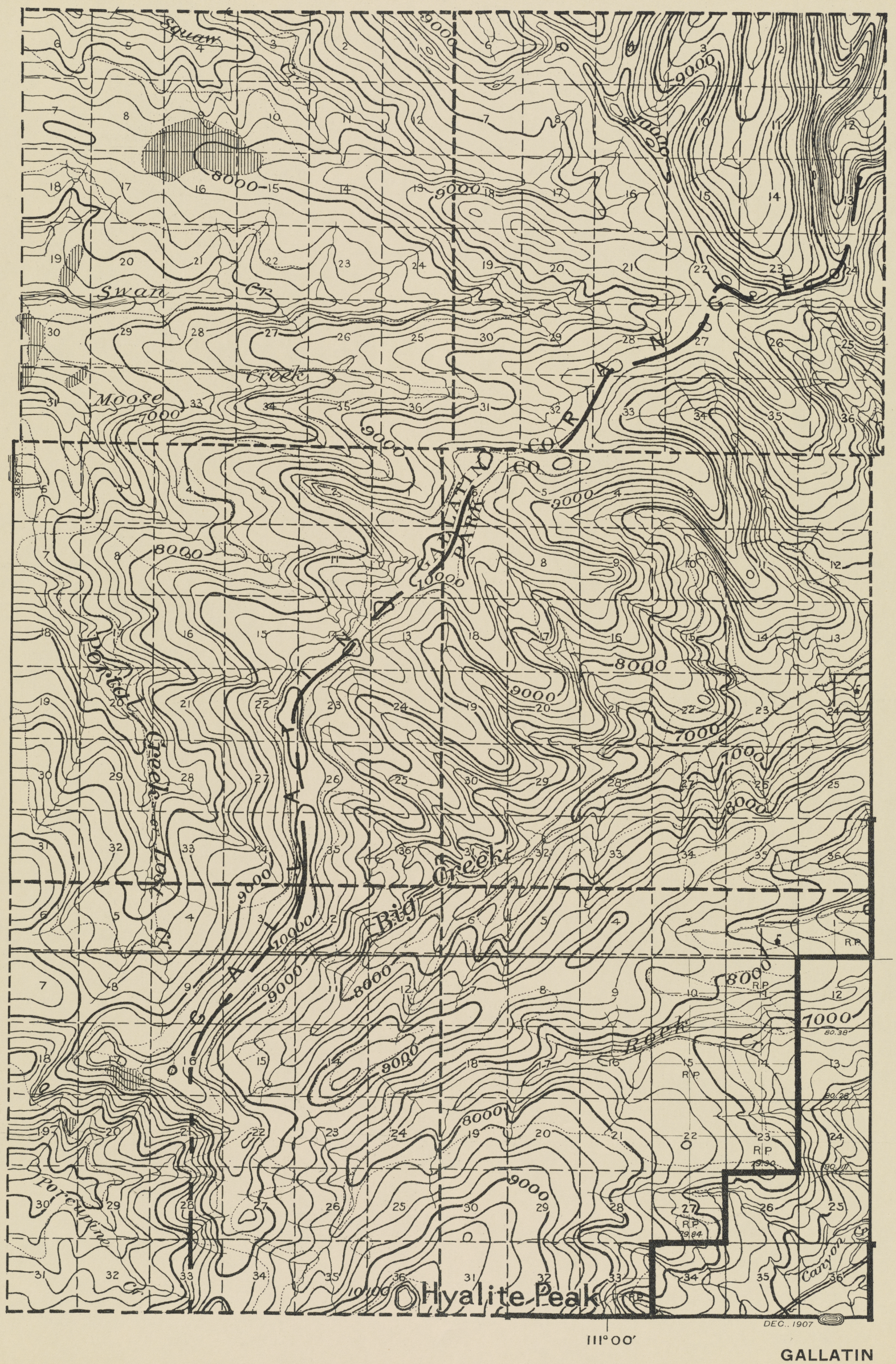
T. 6 S.

T. 7 S.

R. 3 E.

R. 4 E.

GALLATIN




T. 5 S.

T. 6 S.

T. 7 S.

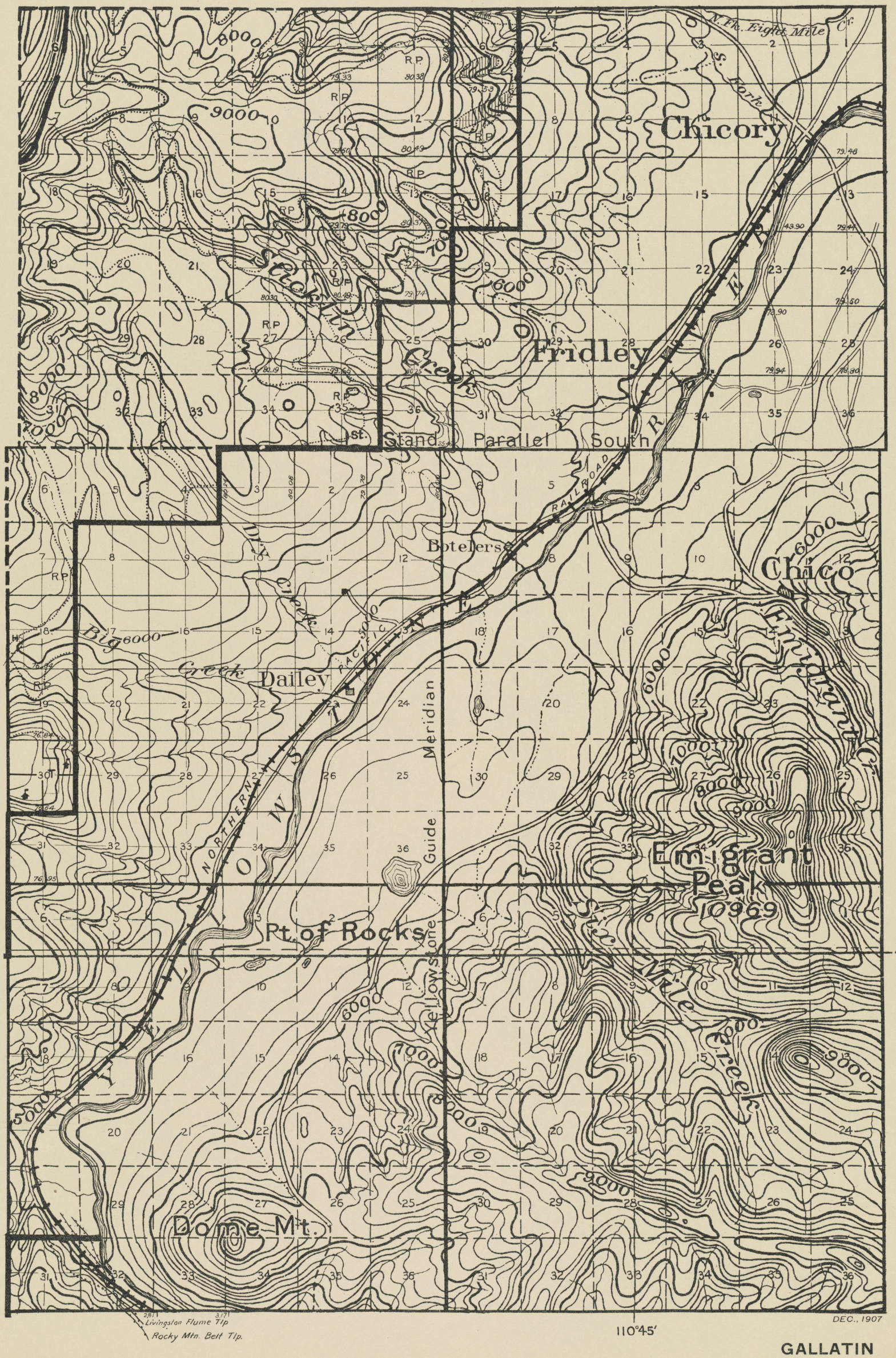
45°15′

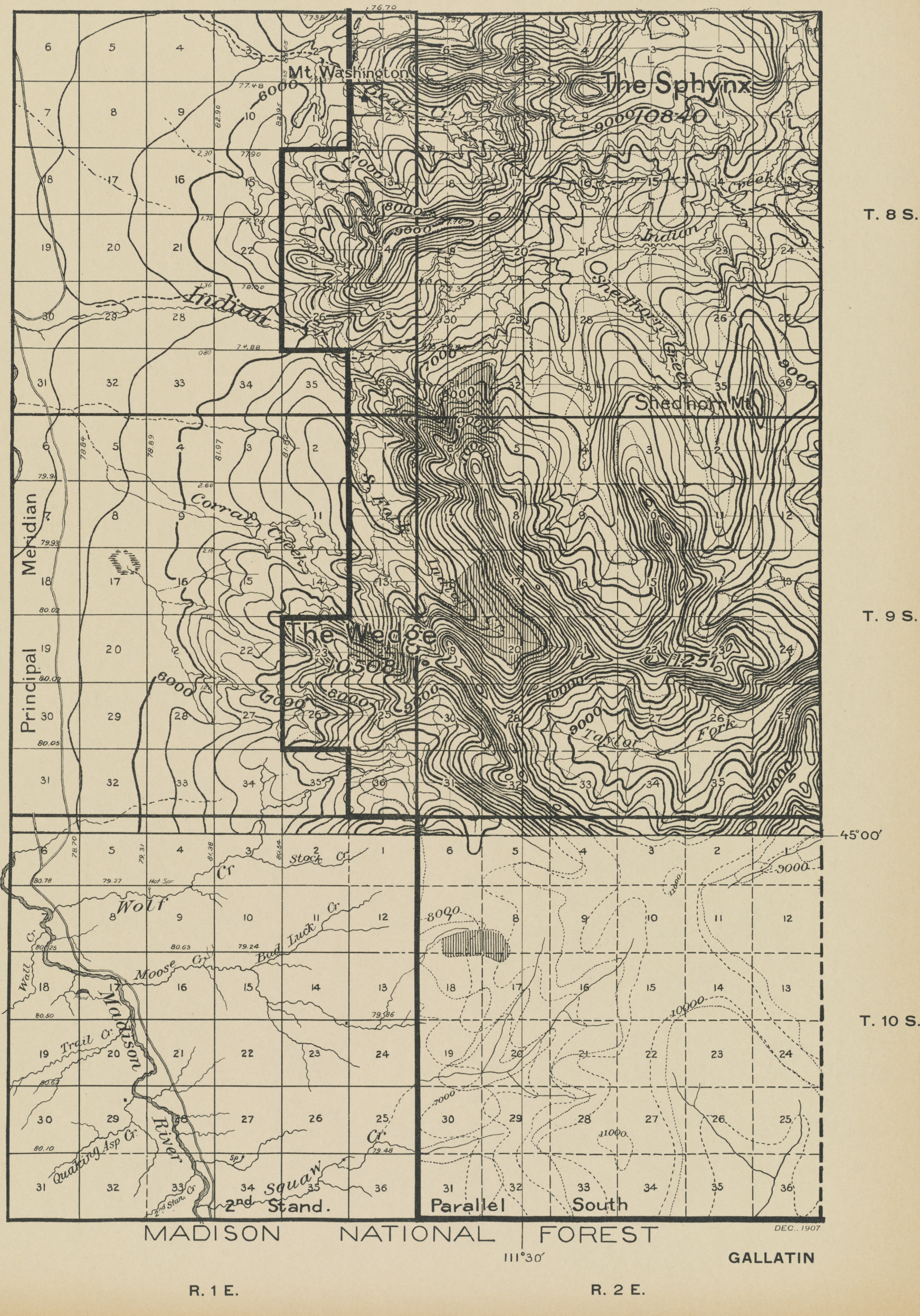
111°00′

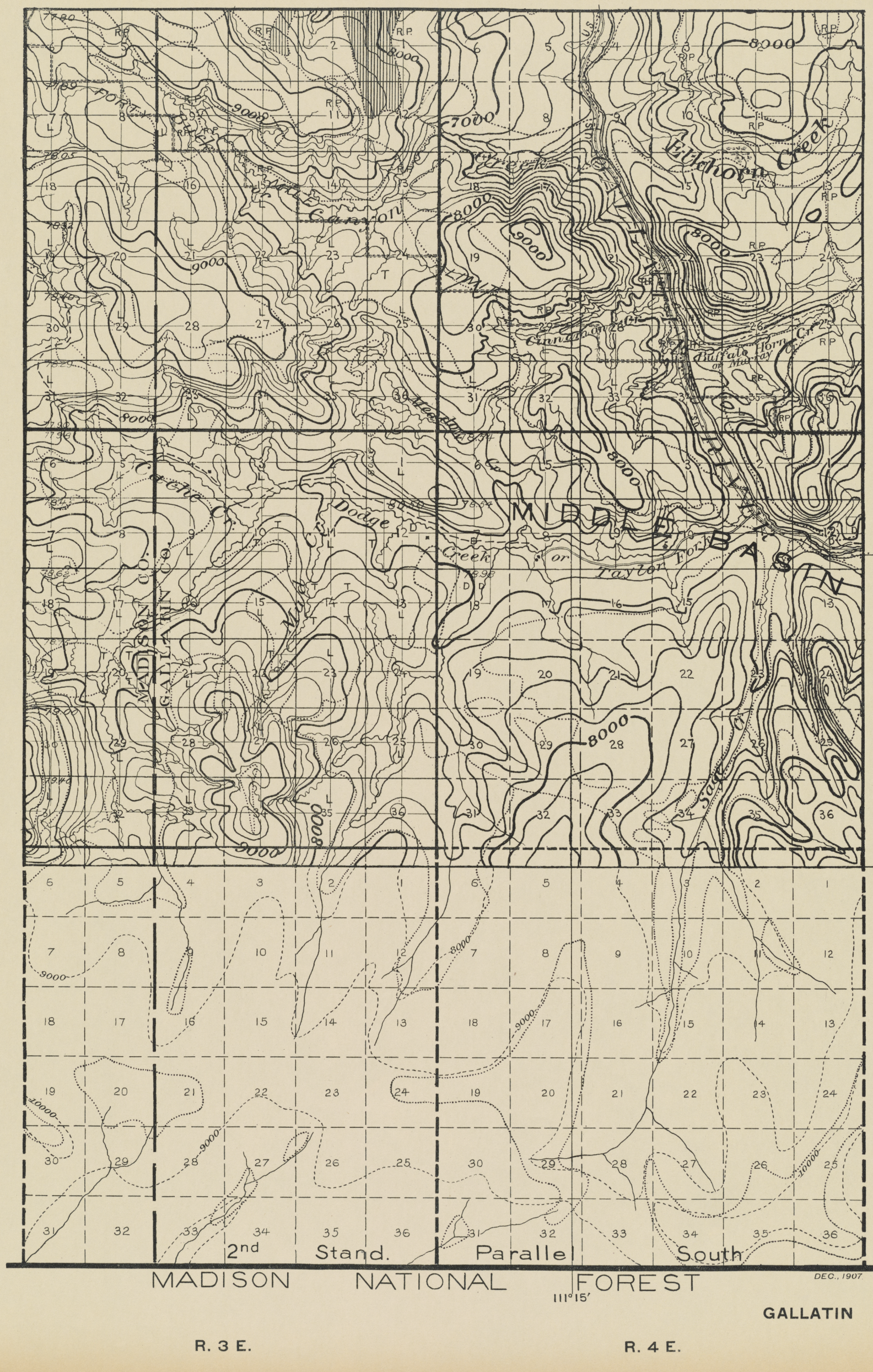
GALLATIN

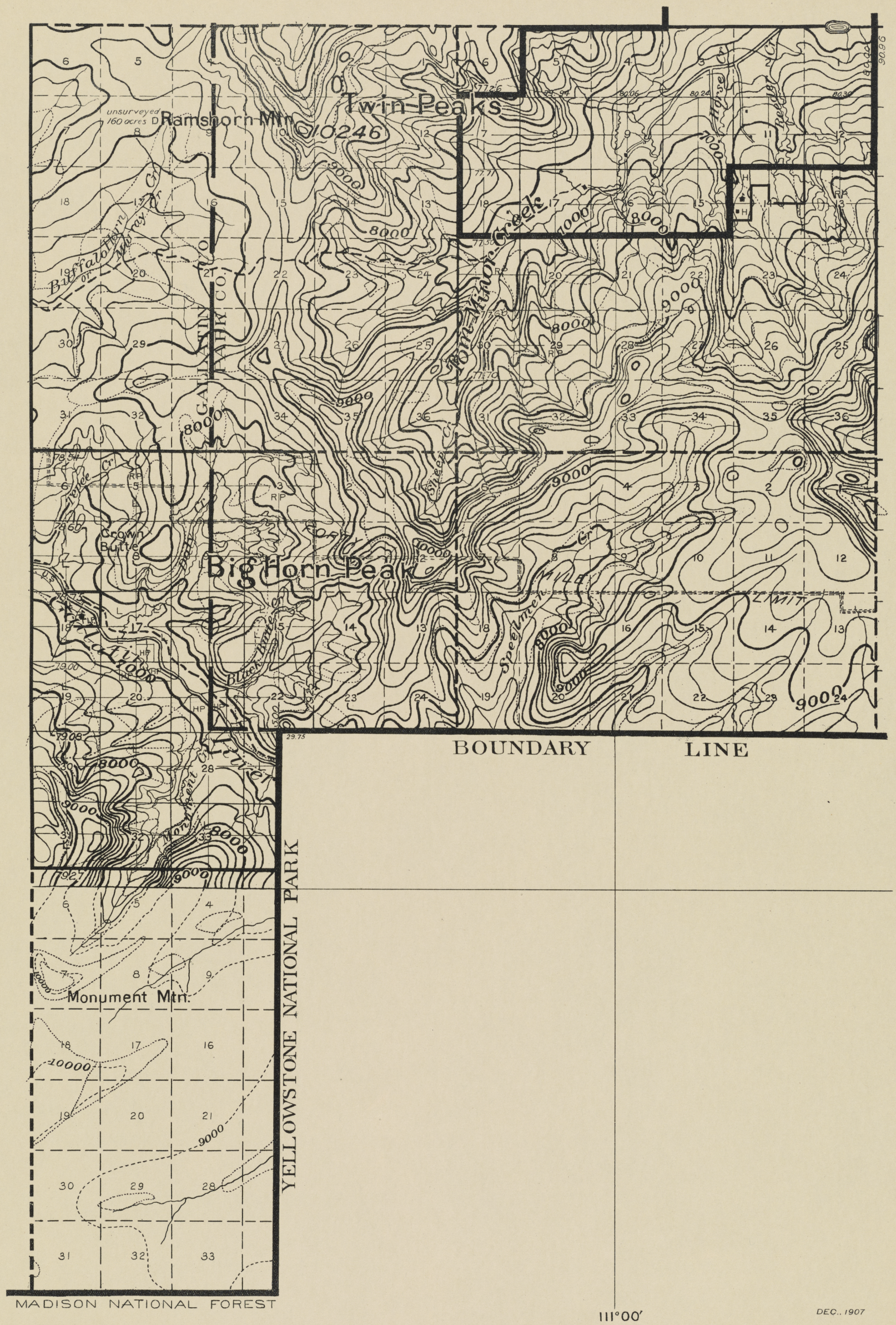
R. 5 E.

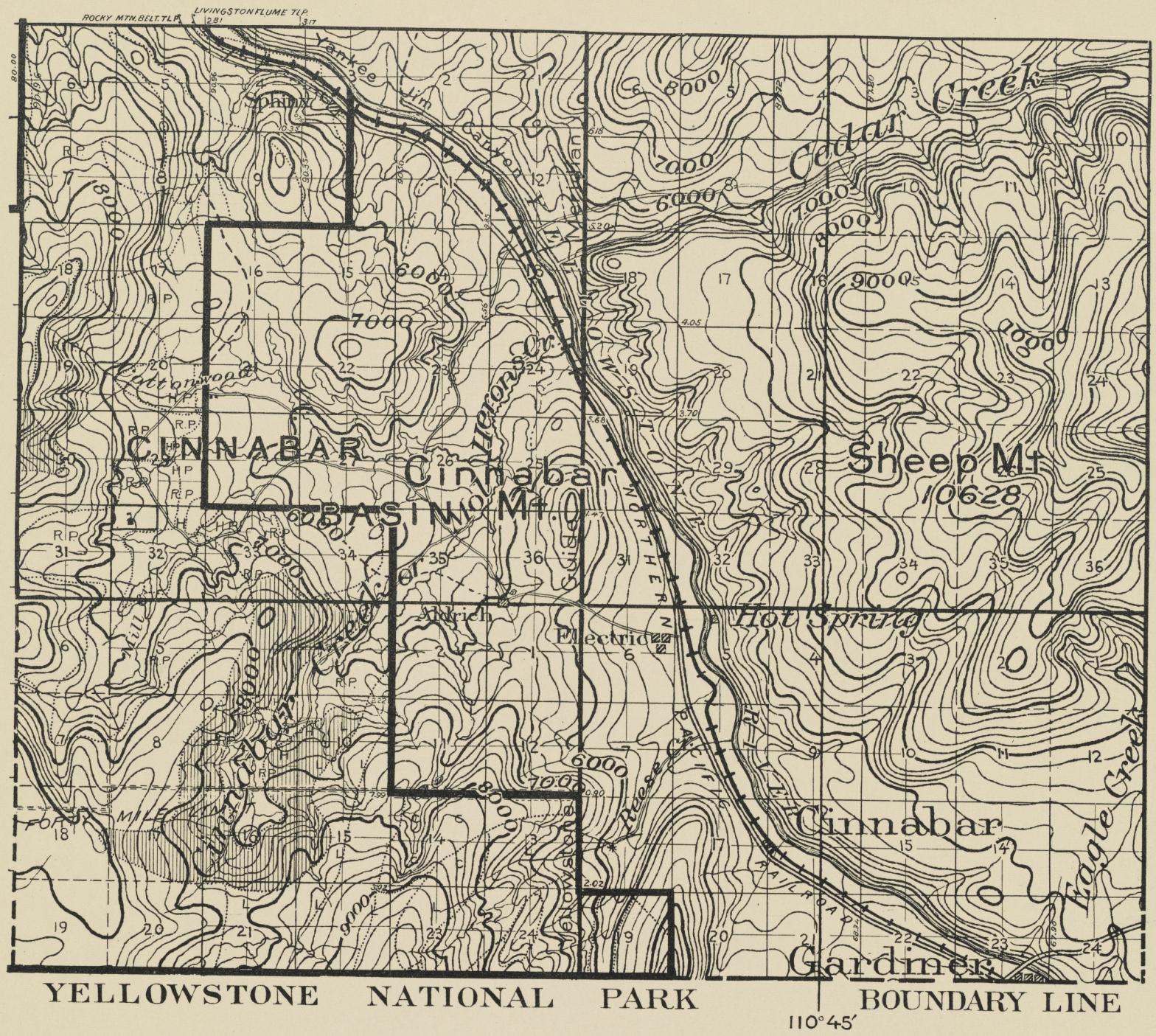
R. 6 E.


M. Fk. Eight Mile Cr.
S. Fork
Chicory
Fridley
Stockman Creek
Stand
Parallel
South
R
Botelers
Chico
Emigrant Cr.
Big
Creek
Dailey
Meridian
Guide
Emigrant Peak 10969
Rt. of Rocks
Yellowstone
Six Mile Creek
Dome Mt.
NORTHERN PACIFIC RAILROAD
Livingston Flume Tlp
Rocky Mtn. Belt Tlp.
45°15'
110°45'
DEC., 1907
GALLATIN
T. 5 S.
T. 6 S.
T. 7 S.
R. 7 E.
R. 8 E.


Mt. Washington
The Sphynx
10840
Gallatin City
Indian Creek
Indian
Shedhorn Creek
Shedhorn Mt.
Principal Meridian
The Wedge
10508
11251
Taylor Fork
Corral Creek
Stock Cr
Wolf
Bad Luck Cr
Moose Cr
Wall Cr
Trail Cr
Madison River
Quaking Asp Cr
Squaw Cr
2nd Stand.
Parallel South
MADISON NATIONAL FOREST
DEC., 1907
GALLATIN
45°00′
111°30′
T. 8 S.
T. 9 S.
T. 10 S.
R. 1 E.
R. 2 E.


T. 8 S.
T. 9 S.
T. 10 S.
45°00'
111°15'
Fort Horn Creek
Buffalo Horn Creek
Cinnamon Creek
Meadow Creek
Carne Creek
Dodge Creek
Taylor Fork
Sage Creek
MIDDLE BASIN
GALLATIN
MADISON
2nd Stand. Parallel South
MADISON NATIONAL FOREST
DEC., 1907
GALLATIN
R. 3 E.
R. 4 E.


Twin Peaks
Ramshorn Mtn.
10246
unsurveyed
160 acres
Big Horn Peak
Crown Butte
Monument Mtn.
Bear Tooth
Buffalo Horn Cr.
Murray Cr.
Fox Creek
Fox Minor Creek
Horse Cr.
Beaver Cr.
Trail Cr.
Bear Trap Cr.
Bluff Cr.
Speelman Cr.
Limit
Mountain Cr.
GALLATIN CO.
BOUNDARY LINE
YELLOWSTONE NATIONAL PARK
MADISON NATIONAL FOREST
45° 00′
111° 00′
T. 8 S.
T. 9 S.
T. 10 S.
R. 5 E.
R. 6 E.
DEC., 1907
GALLATIN


ROCKY MTN. BELT. TLP.
LIVINGSTON FLUME TLP.
Yankee Jim Canyon
Yellowstone River
NORTHERN PACIFIC RAILROAD
Sphinx
Cedar Creek
Sheep Mt.
10628
Cinnabar Mt.
CINNABAR BASIN
Cinnabar
Hot Springs
Electric
Aldrich
Cottonwood
Iron Spring Cr.
Reese Creek
Eagle Creek
Gardiner
YELLOWSTONE NATIONAL PARK BOUNDARY LINE
110°45′
45°00′
T. 8 S.
T. 9 S.
R. 7 E.
R. 8 E.
DEC., 1907
GALLATIN